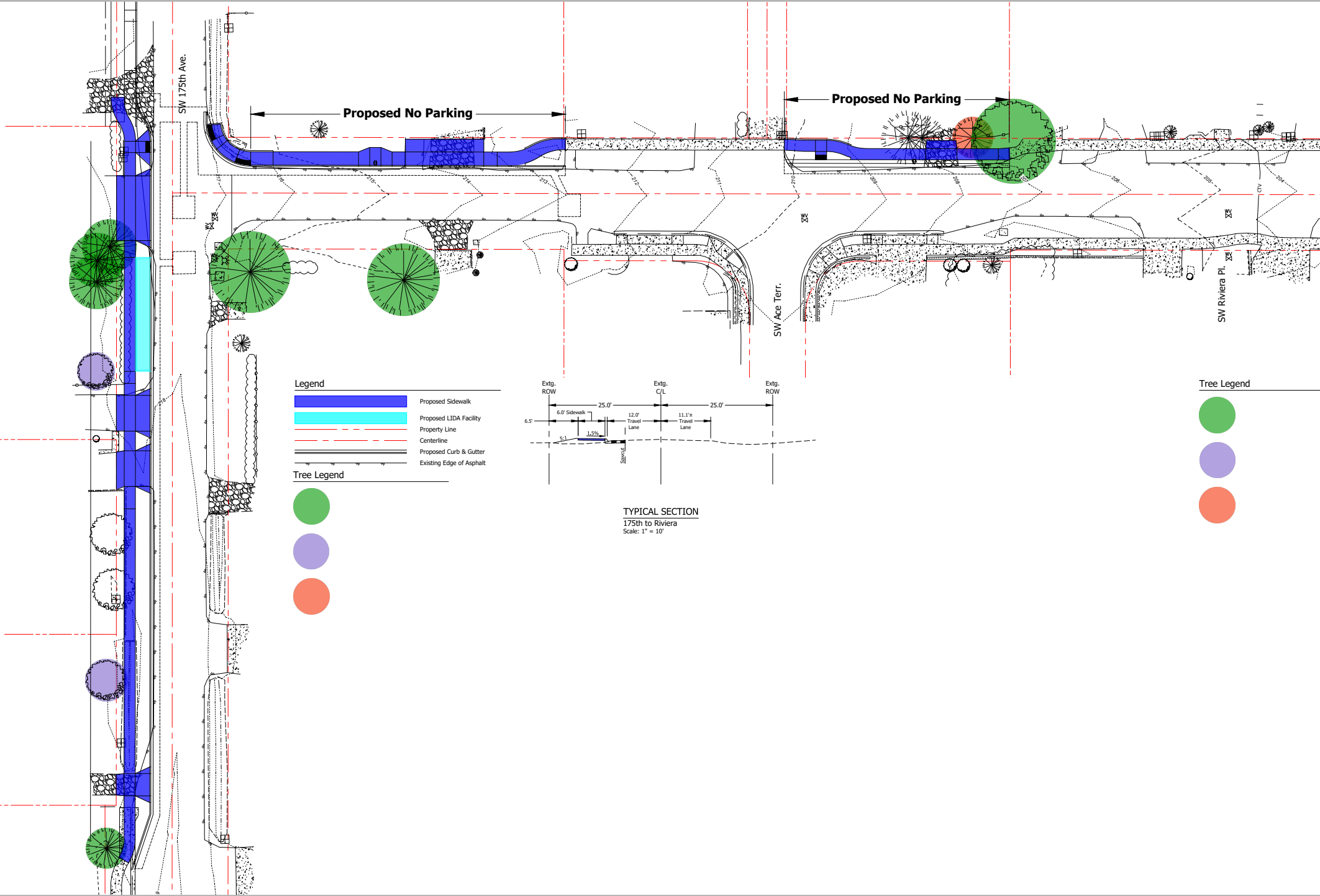
Proposed No Parking
Proposed No Parking
SW 175th Ave.
SW Ace Terr.
SW Riviera Pl.
Legend
Proposed Sidewalk
Proposed LIDA Facility
Property Line
Centerline
Proposed Curb & Gutter
Existing Edge of Asphalt
Tree Legend
Tree Legend
Extg.
ROW
Extg.
C/L
Extg.
ROW
25.0'
25.0'
6.0' Sidewalk
6.5'
12.0'
Travel
Lane
11.1'±
Travel
Lane
5:1
1.5%
Sawcut

TYPICAL SECTION

175th to Riviera

Scale: 1" = 10'

KITTELSON & ASSOCIATES

PHONE: (503) 228-5230 CONTACT: Fred Wismer

WASHINGTON COUNTY OREGON

Department of Land Use & Transportation

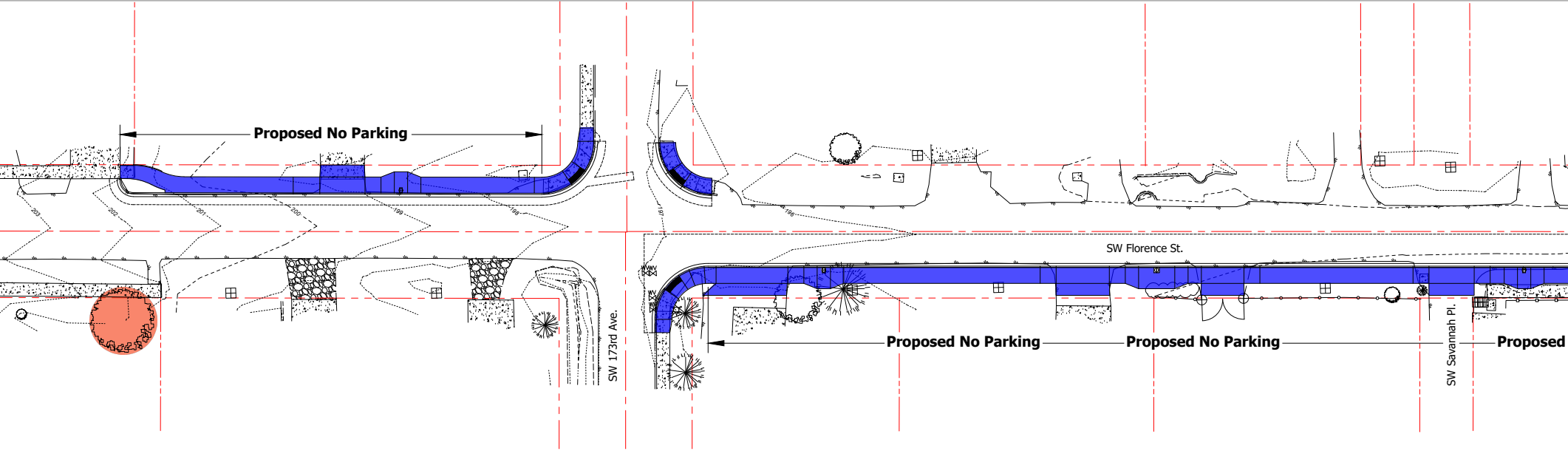
Proposed No Parking
SW 173rd Ave.
203
202
201
200
199
198
197
196
WV
SW Florence St.
Proposed No Parking
Proposed No Parking
SW Savannah Pl.
Proposed

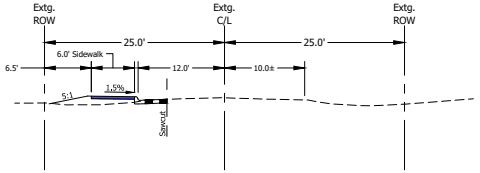
Extg.
ROW
Extg.
C/L
Extg.
ROW
25.0'
25.0'
6.0' Sidewalk
6.5'
12.0'
10.0±
5:1
1.5%
Sawcut

TYPICAL SECTION
Riviera to 173rd
Scale: 1" = 10'

Legend

🟦	Proposed Sidewalk
🟦	Proposed LIDA Facility
— - —	Property Line
— — —	Centerline
═	Proposed Curb & Gutter
—	Existing Edge of Asphalt

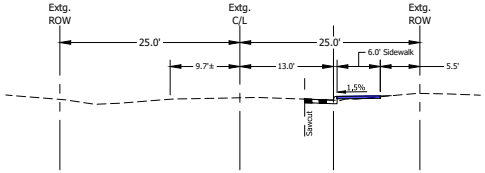
Extg.
ROW
Extg.
C/L
Extg.
ROW
25.0'
25.0'
6.0' Sidewalk
9.7'±
13.0'
5.5'
1.5%
Sawcut

TYPICAL SECTION
173rd to 170th
Scale: 1" = 10'

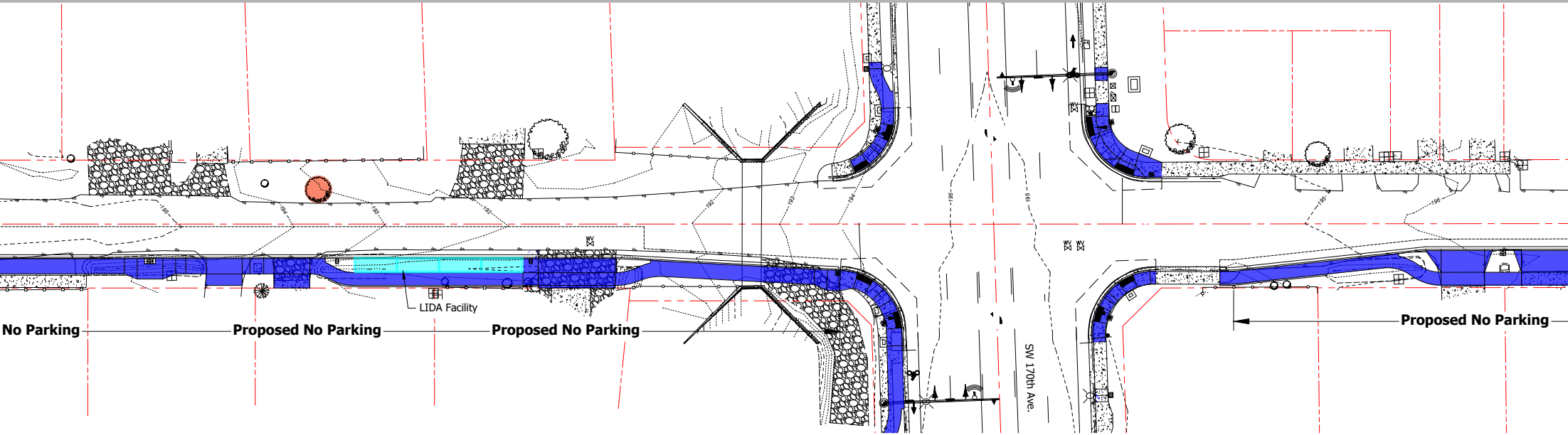
No Parking
Proposed No Parking
Proposed No Parking
Proposed No Parking
LIDA Facility
SW 170th Ave.
Proposed No Parking

Tree Legend

●

●

●

Legend

- 🟦 Proposed Sidewalk
- 🟦 Proposed LIDA Facility
- — - — Property Line
- — - — Centerline
- ═ Proposed Curb & Gutter
- — Existing Edge of Asphalt

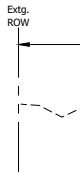

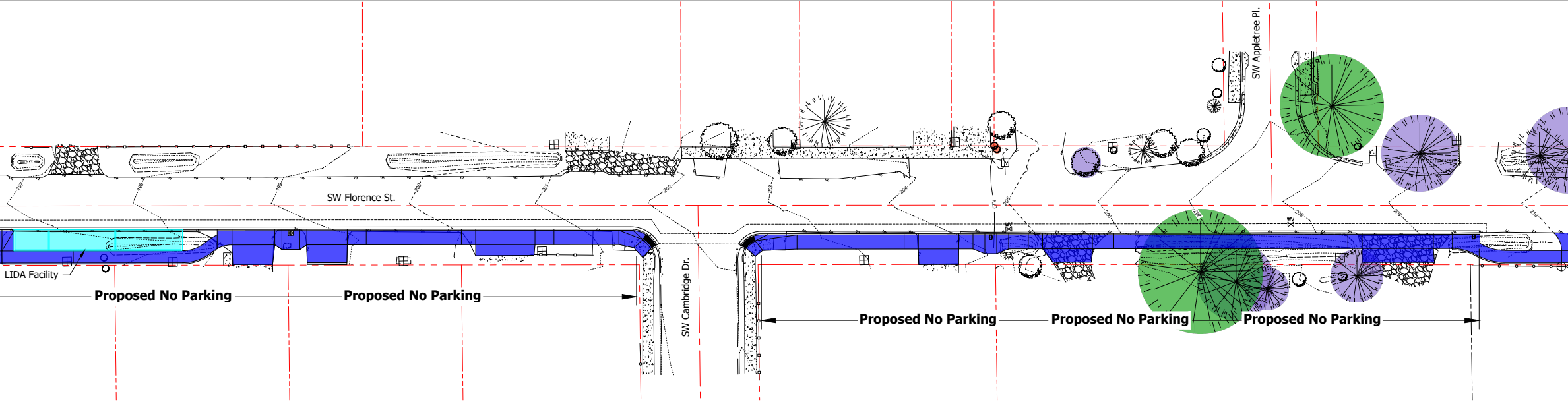
SW Appletree Pl.
SW Florence St.
SW Cambridge Dr.
LIDA Facility
Proposed No Parking
Proposed No Parking
Proposed No Parking
Proposed No Parking
Proposed No Parking
197
198
199
200
201
202
203
204
205
206
207
208
209
210

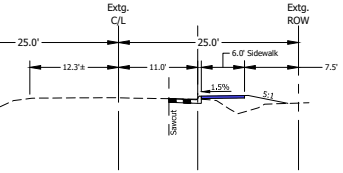
Extg.
C/L
Extg.
ROW
25.0'
25.0'
6.0' Sidewalk
12.3'±
11.0'
7.5'
1.5%
5:1
Sawcut

TYPICAL SECTION
170th to Cambridge
Scale: 1" = 10'

Legend

🟦 Proposed Sidewalk
▭ Proposed LIDA Facility
— — Property Line
— - — Centerline
═ Proposed Curb & Gutter
— Existing Edge of Asphalt

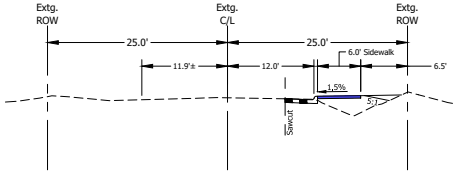
Extg.
ROW
Extg.
C/L
Extg.
ROW
25.0'
25.0'
6.0' Sidewalk
11.9'±
12.0'
6.5'
1.5%
5:1
Sawcut

TYPICAL SECTION
Cambridge to Appletree
Scale: 1" = 10'

Tree Legend

🟢
🟣
🔴

Legend

🟦
▭

Design Subject to Change
Date: January 9, 2023

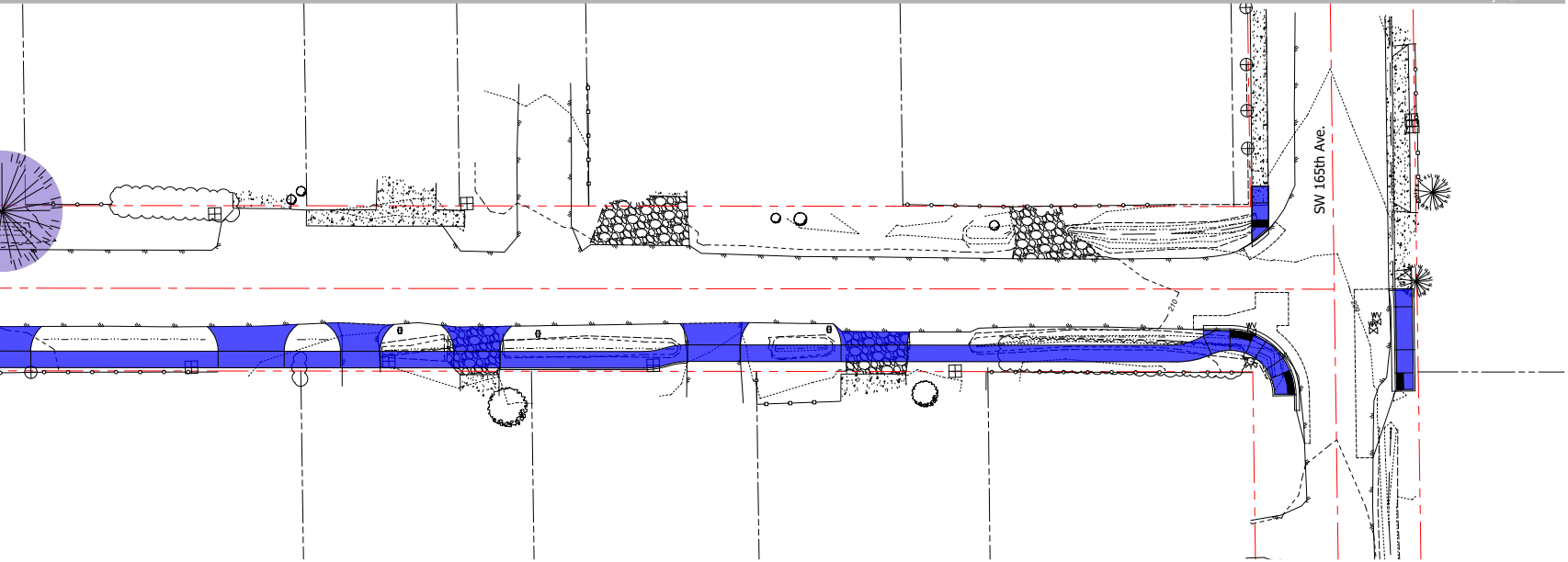
SW 165th Ave.
210
WV

Proposed Sidewalk
Proposed LIDA Facility
Property Line
Centerline
Proposed Curb & Gutter
Existing Edge of Asphalt

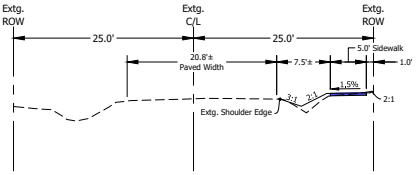
Extg.
ROW
Extg.
C/L
Extg.
ROW
25.0'
25.0'
20.8'±
Paved Width
7.5'±
5.0' Sidewalk
1.0'
1.5%
3:1
2:1
2:1
Extg. Shoulder Edge

TYPICAL SECTION

Appletree to 165th
Scale: 1" = 10'

Tree Legend

🟢
🟣
🔴

Legend

🟦	Proposed Sidewalk
🟦	Proposed LIDA Facility
— — —	Property Line
— - —	Centerline
═══	Proposed Curb & Gutter
─┴─┴─	Existing Edge of Asphalt

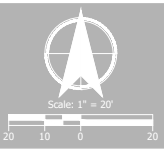
Scale: 1" = 20'
20
10
0
20

SW Florence Street (165th to 175th)

Washington County Project 100515