STRIP MAP LEGEND

🟧	EXCESS ROW
▩	PROPOSED ROAD WIDENING IMPROVEMENTS
🟨	PROPOSED SIDEWALK IMPROVEMENTS
🟪	SIDEWALK EASEMENT NEEDED
✕	TREES TO BE REMOVED
- - - -	PED CROSSING
▮▮▮▮▮	RECTANGULAR RAPID–FLASHING BEACON CROSSING

LEGEND EXISTING

●GP ●B	GATE POST AND BOLLARD
⌂	INDICATES MAILBOX
—o—	INDICATES SIGN
	TREES
▤ ⊜ Ⓓ	CATCH BASINS AND MANHOLES
Ⓢ	SANITARY SEWER MANHOLE
	UTILITY POLE AND GUY ANCHOR
☼	STREET LIGHT
Ⓣ ⊠C ▨	COMM STRUCTURES
⊗G	GAS VALVE
⊗IRR ⊗W W	VALVES, HYDRANTS, WATER METERS
	DITCH LINE
	FENCES
	INDICATES EXISTING CONCRETE
	INDICATES EXISTING ASPHALT
	INDICATES EXISTING GRAVEL

LEGEND PROPOSED

- - - - - - - - -	SAW CUT LINE
═	STANDARD CURB & GUTTER
◎	STORM DRAIN MANHOLE
▣	CURB INLET
—	STORM DRAIN PIPE
▭	SIDEWALK
▩	DRIVEWAY PAY LIMIT
⇦	CROSS SLOPE 1.5% MAX (MAX. 2.0% FINISHED SURFACE SLOPE) (NORMAL SIDEWALK CROSS SLOPE)
⬅	RUNNING SLOPE 7.5% MAX. (MAX. 8.3% FINISHED SURFACE SLOPE)

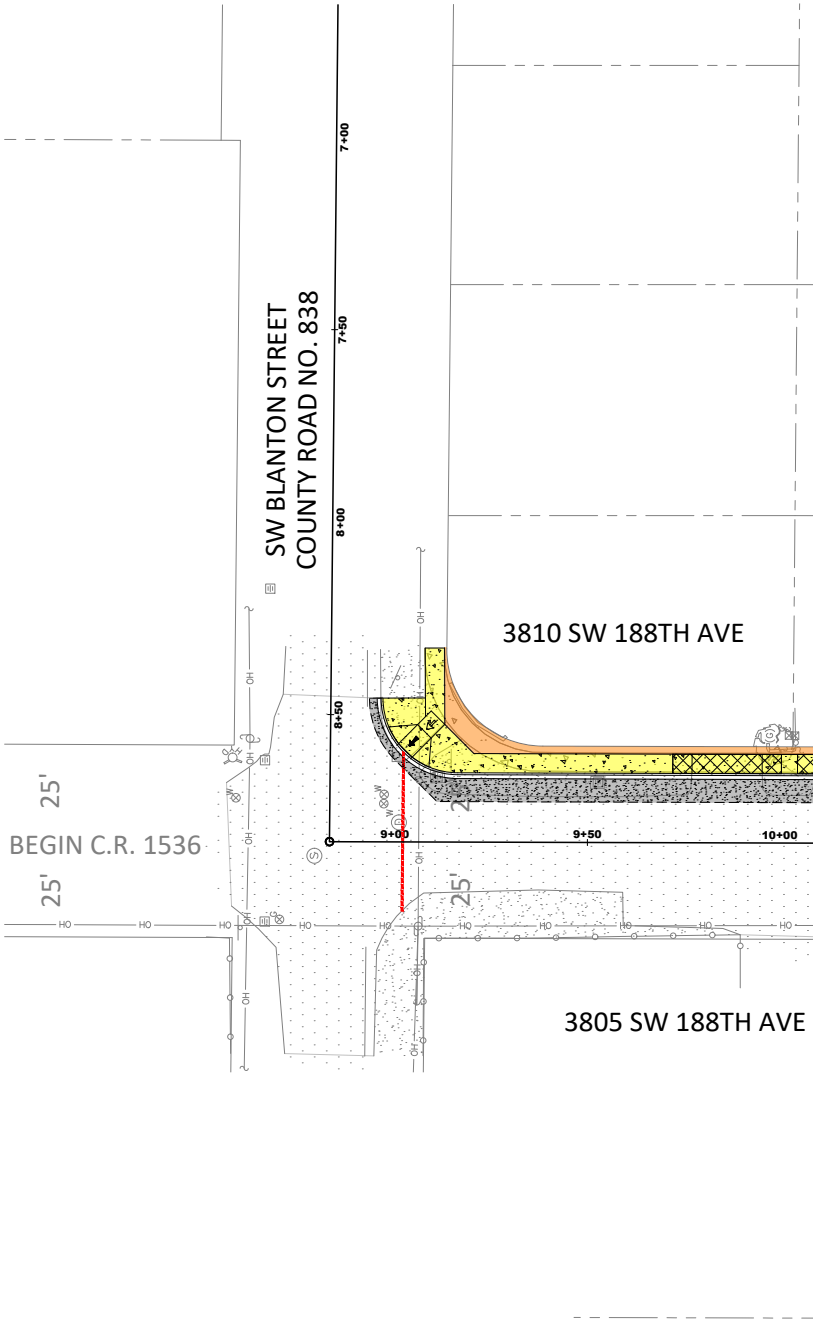
SW BLANTON STREET
COUNTY ROAD NO. 838
7+00
7+50
8+00
8+50
9+00
9+50
10+00
3810 SW 188TH AVE
3805 SW 188TH AVE
BEGIN C.R. 1536
25'
25'
25'
25'
OH
HO

PRELIMINARY - SUBJECT TO CHANGE

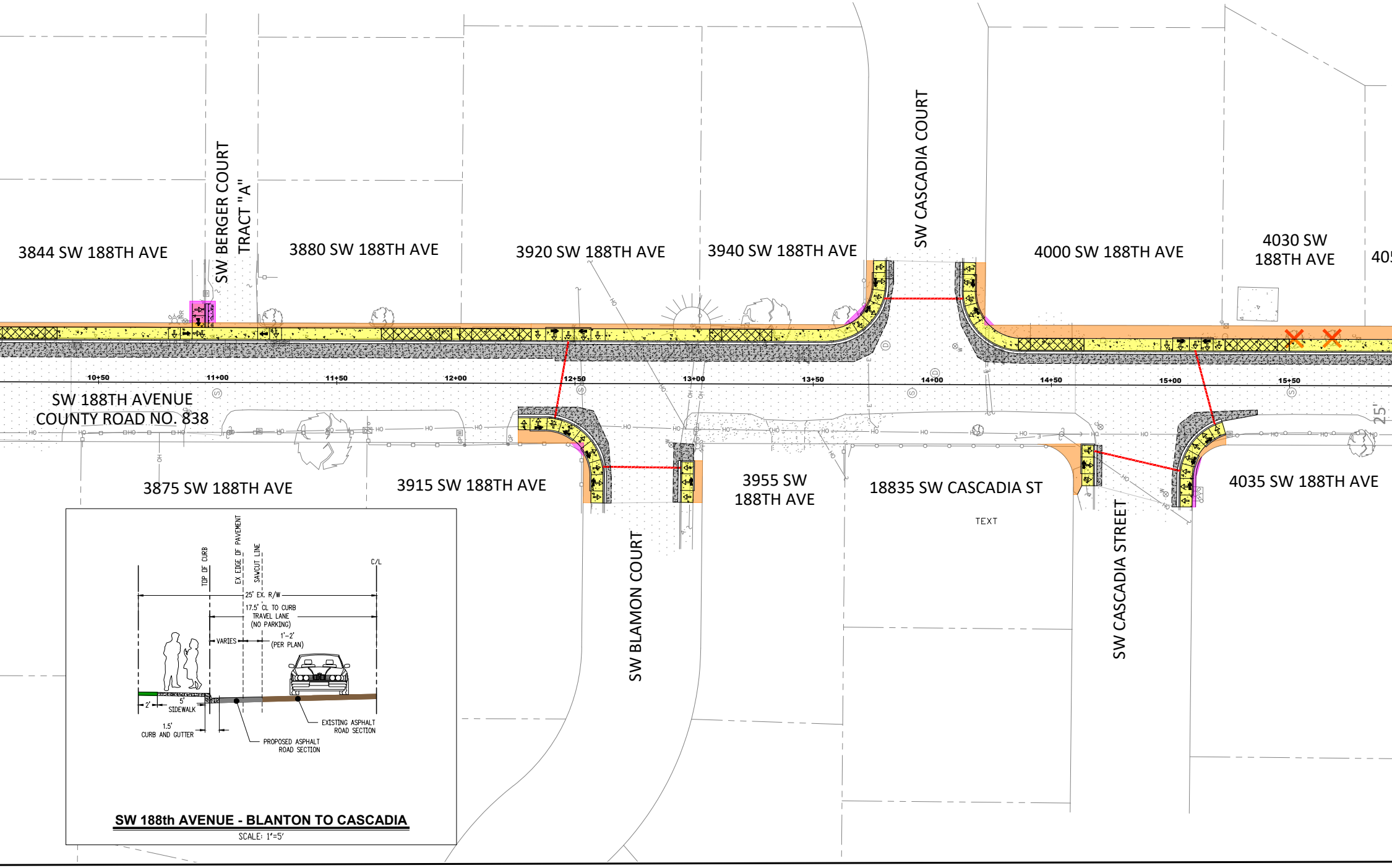
3844 SW 188TH AVE
SW BERGER COURT
TRACT "A"
3880 SW 188TH AVE
3920 SW 188TH AVE
3940 SW 188TH AVE
SW CASCADIA COURT
4000 SW 188TH AVE
4030 SW 188TH AVE
405
10+50
11+00
11+50
12+00
12+50
13+00
13+50
14+00
14+50
15+00
15+50
SW 188TH AVENUE
COUNTY ROAD NO. 838
25'
3875 SW 188TH AVE
3915 SW 188TH AVE
3955 SW 188TH AVE
18835 SW CASCADIA ST
TEXT
4035 SW 188TH AVE
SW BLAMON COURT
SW CASCADIA STREET
TOP OF CURB
EX EDGE OF PAVEMENT
SAWCUT LINE
C/L
25' EX. R/W
17.5' CL TO CURB
TRAVEL LANE
(NO PARKING)
VARIES
1'-2'
(PER PLAN)
2'
5'
SIDEWALK
1.5'
CURB AND GUTTER
EXISTING ASPHALT ROAD SECTION
PROPOSED ASPHALT ROAD SECTION

SW 188th AVENUE - BLANTON TO CASCADIA

SCALE: 1"=5'

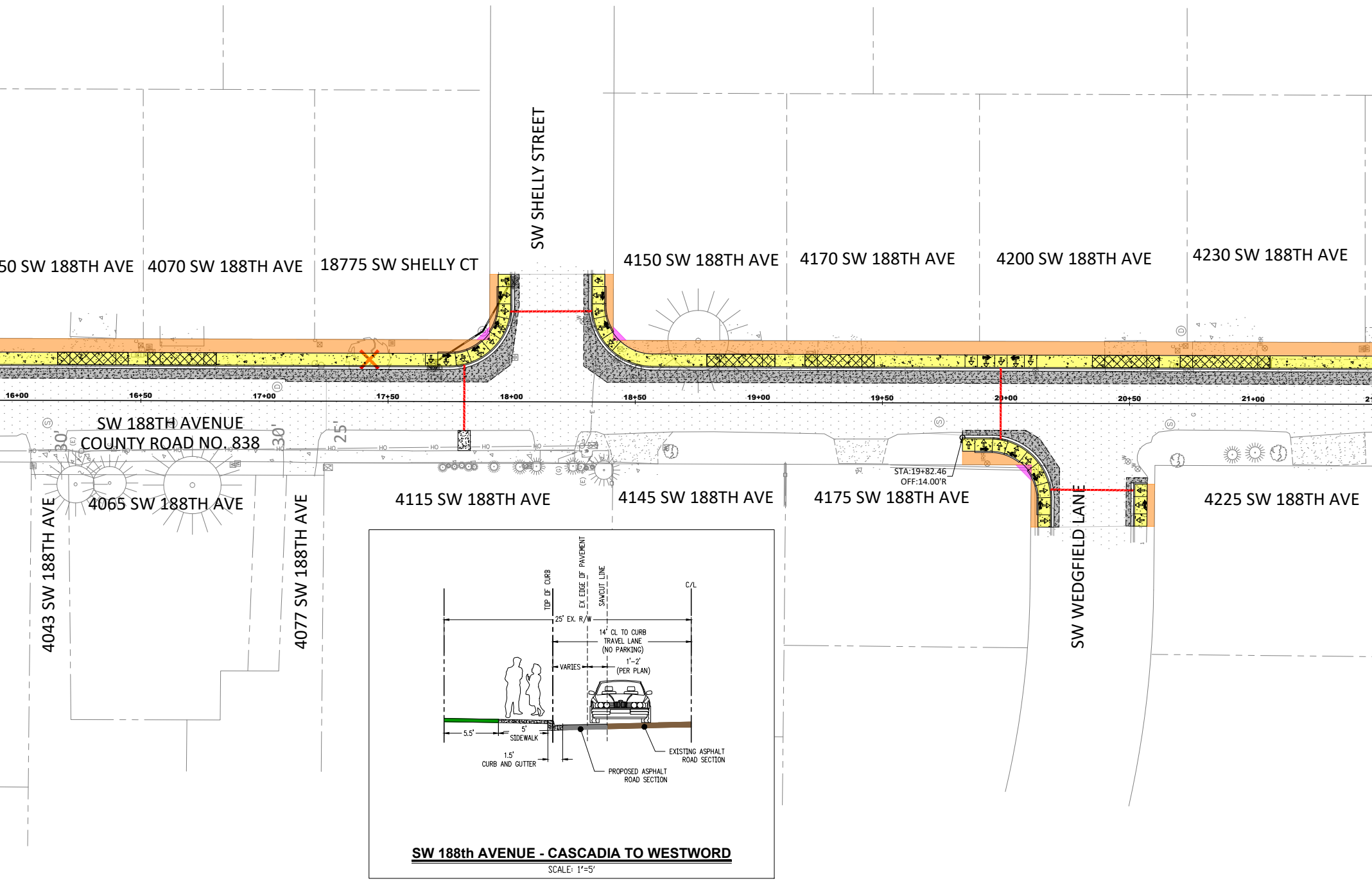
50 SW 188TH AVE
4070 SW 188TH AVE
18775 SW SHELLY CT
SW SHELLY STREET
4150 SW 188TH AVE
4170 SW 188TH AVE
4200 SW 188TH AVE
4230 SW 188TH AVE
16+00
16+50
17+00
17+50
18+00
18+50
19+00
19+50
20+00
20+50
21+00
SW 188TH AVENUE
COUNTY ROAD NO. 838
30'
30'
25'
STA:19+82.46
OFF:14.00'R
4065 SW 188TH AVE
4115 SW 188TH AVE
4145 SW 188TH AVE
4175 SW 188TH AVE
4225 SW 188TH AVE
4043 SW 188TH AVE
4077 SW 188TH AVE
SW WEDGFIELD LANE
TOP OF CURB
EX EDGE OF PAVEMENT
SAWCUT LINE
C/L
25' EX. R/W
14' CL TO CURB
TRAVEL LANE
(NO PARKING)
VARIES
1'-2'
(PER PLAN)
5.5'
5'
SIDEWALK
1.5'
CURB AND GUTTER
EXISTING ASPHALT
ROAD SECTION
PROPOSED ASPHALT
ROAD SECTION

SW 188th AVENUE - CASCADIA TO WESTWORD

SCALE: 1"=5'

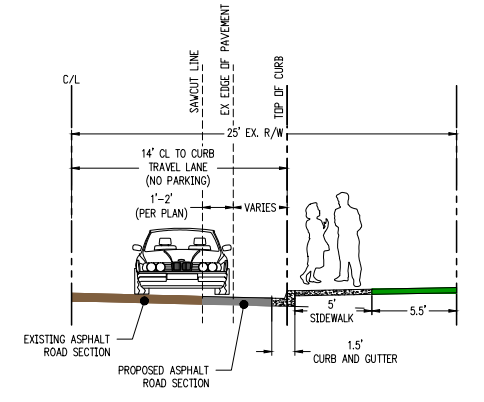
C/L
SAWCUT LINE
EX EDGE OF PAVEMENT
TOP OF CURB
25' EX. R/W
14' CL TO CURB
TRAVEL LANE
(NO PARKING)
1'-2'
(PER PLAN)
VARIES
5'
SIDEWALK
5.5'
EXISTING ASPHALT
ROAD SECTION
1.5'
CURB AND GUTTER
PROPOSED ASPHALT
ROAD SECTION

SW 188th AVENUE - WESTWORD TO KINNAMAN

SCALE: 1"=5'

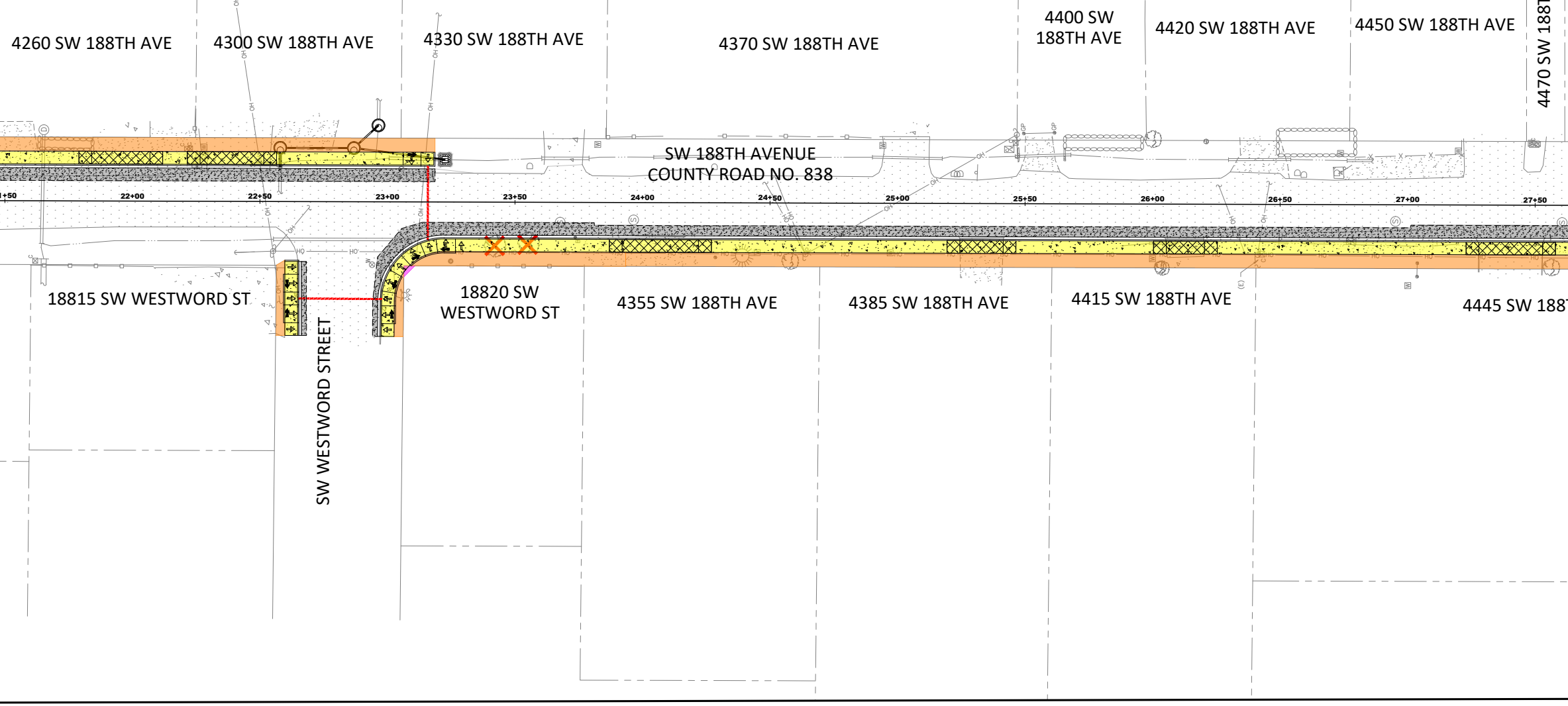
4260 SW 188TH AVE
4300 SW 188TH AVE
4330 SW 188TH AVE
4370 SW 188TH AVE
4400 SW 188TH AVE
4420 SW 188TH AVE
4450 SW 188TH AVE
4470 SW 188TH AVE
SW 188TH AVENUE
COUNTY ROAD NO. 838
22+00
22+50
23+00
23+50
24+00
24+50
25+00
25+50
26+00
26+50
27+00
27+50
18815 SW WESTWORD ST
18820 SW WESTWORD ST
4355 SW 188TH AVE
4385 SW 188TH AVE
4415 SW 188TH AVE
4445 SW 188T
SW WESTWORD STREET

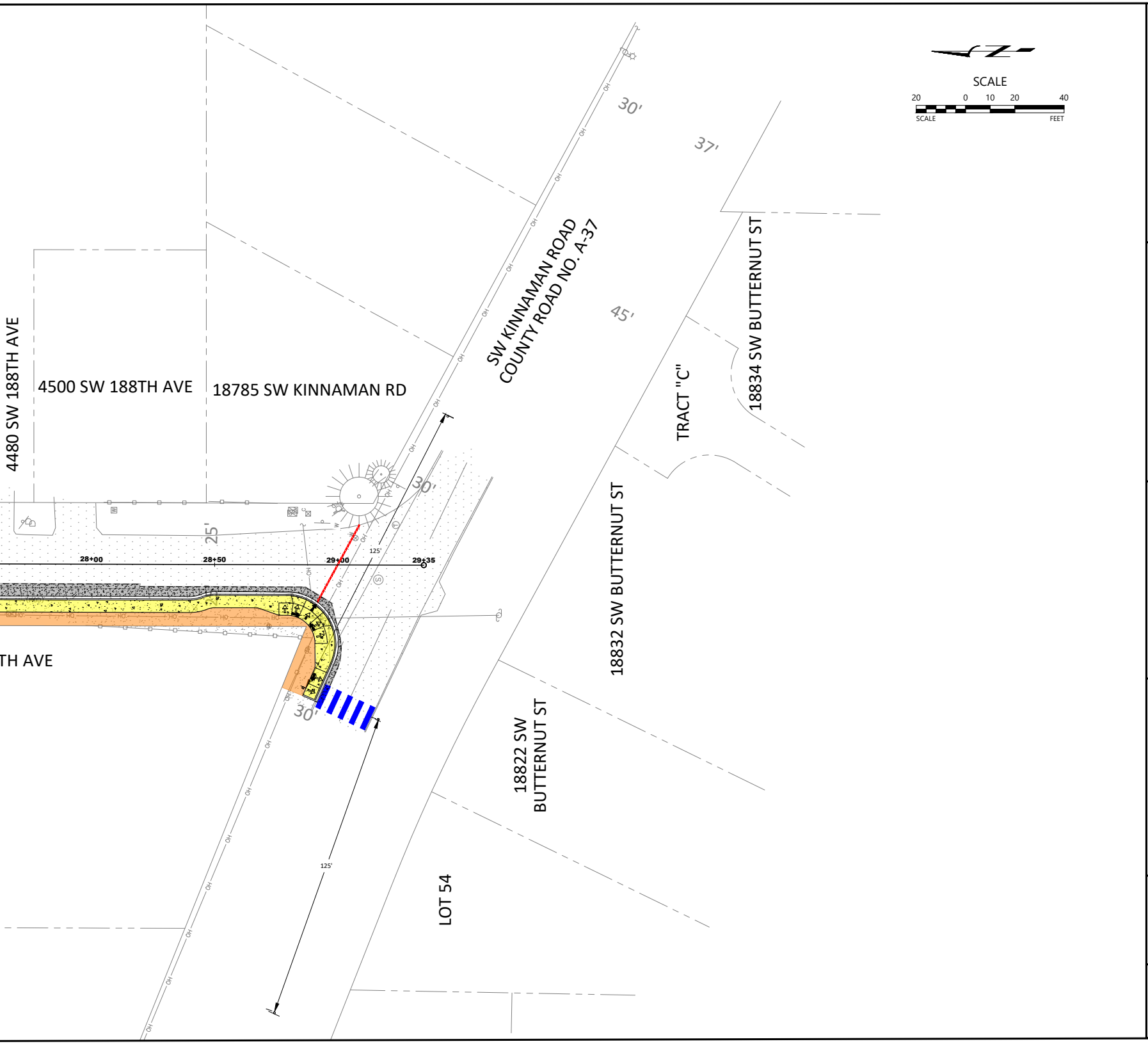
SCALE
20
0
10
20
40
SCALE
FEET
SW KINNAMAN ROAD
COUNTY ROAD NO. A-37
4480 SW 188TH AVE
4500 SW 188TH AVE
18785 SW KINNAMAN RD
18834 SW BUTTERNUT ST
TRACT "C"
18832 SW BUTTERNUT ST
18822 SW BUTTERNUT ST
LOT 54
TH AVE
30'
37'
45'
30'
25'
30'
28+00
28+50
29+00
29+35
125'
125'

188TH AVENUE
ROW IMPROVEMENTS
WASHINGTON COUNTY

URMD SIDEWALK IMPROVEMENTS PROJECT STRIP MAP EXHIBIT

REVISIONS

NO.	DATE	DESCRIPTION

EMERIO
ENGINEERING • SURVEYING • DESIGN
[illegible]
TEL: (503) 746-8812
FAX: (503) 639-9592
www.emeriodesign.com

SHEET
01
OF
01

FILE:P:\0725-002 SW 188th Avenue – SW Kinnaman Road to SW Blanton Street\dwg\civil\Exhibits\Open House Strip Map\0725-002_01strip, Layout: C01A, Plot Date: 9/22/2022 12:23 PM, by: Alfredo Perez-Lozano