DRAFT ROAD MAINTENANCE PROGRAM FY 2020–21

Department of
Land Use & Transportation

TABLE OF CONTENTS

Introduction

Road Maintenance Program Guide ..... N/A
Glossary ..... N/A

Bridge Maintenance

Bridge Maintenance .....

Drainage Maintenance

Ditch Maintenance .....
Tile Flushing .....
Beaver Control Device Maintenance .....
Culvert Replacements .....

Surface Maintenance

Chip Seal .....
Machine Patch .....
Shoulder Maintenance .....
Sweeping .....
Riparian Management Area Sweeping .....
Rural Gravel Road Maintenance .....
Urban Gravel Road Maintenance ..... N/A
Crack Seal ..... N/A

Traffic Operations Maintenance

Longitudinal Striping .....
Railroad Stencils ..... N/A
School Stencils ..... N/A

Vegetation Maintenance

Brush Cut .....
Plant Establishment .....
Shoulder Mowing .....
Landscape Mowing .....
Riparian Management Area Maintenance .....
Vegetation Chemical Control .....
Targeted Vegetation Treatment .....
Community Service Program .....

URMD Bicycle & Pedestrian Improvement Projects

Program List .....N/A

Miscellaneous Activities

Miscellaneous Maintenance Activities.....N/A
Outline of Technical Support Services.....N/A
Technical Support Project List.....N/A
Traffic Engineering – Outline of Services.....N/A
Signal Maintenance.....N/A

Contracted Services

Contracted Overlay (Road Fund)).....
Contracted Widening and Overlay (Road Fund).....
Contracted Slurry Seal (URMD) .....
Contracted Bridge Surface Maintenance .....
Contracted Landscape Maintenance .....
Contracted Water Quality Structure Maintenance .....N/A
Contracted Pavement Markings.....N/A
Contracted Monument Box Installation.....N/A
Contracted Shoulder Spray .....
Contracted Surface Stabilization .....
Contracted Asphalt Repairs.....N/A

Appendix

Maintenance – Local Improvement Districts .....N/A
Timber Revenue Roads .....N/A
Rural Resource Roads.....N/A
Annual Corridor Inspections.....N/A
Work Program Summary.....N/A

Bridge Maintenance

Bridge Maintenance

2019-20 Bridge Maintenance

	Rd #	Road Name	MP	FC	Asset #	Bent/Span	Activity
		Bridge Maintenance					
1	001800	065th Av	3.160	UA	1211	B 4	Joint
2	001800	065th Av	3.160	UA	1211	B 1	Joint
3	001800	065th Av	3.160	UA	1211	B 4	Embankment
4	001800	065th Av	3.160	UA	1211		Pavement
5	040800	170th Av	2.701	UA	1333		Pile
6	040800	170th Av	2.701	UA	1333		Channel
7	040800	170th Av	2.701	UA	1333		Abutments
8	040800	170th Av	2.701	UA	1333	All	Slope
9	040800	170th Av	2.701	UA	1333		Misc.
10	040800	170th Av	2.701	UA	1333	C 3	Pile
11	107573	B St	0.565	RA	00736A	P3, B5	Pile
12	107573	B St	0.565	RA	00736A	P5, B6	Pile
13	107573	B St	0.565	RA	00736A	B 2 P6	Pile
14	107573	B St	0.565	RA	00736A		Drains
15	107573	B St	0.565	RA	00736A		Rail
16	132900	Cornelius-Schefflin Rd	1.937	RA	1303	All	Girder
17	132900	Cornelius-Schefflin Rd	1.937	RA	1303	B 1	Embankment
18	132900	Cornelius-Schefflin Rd	1.937	RA	1303	B 1	Abutments
19	132900	Cornelius-Schefflin Rd	1.937	RA	1303		Beam
20	132900	Cornelius-Schefflin Rd	1.937	RA	1303	All	Pile
21	132900	Cornelius-Schefflin Rd	1.937	RA	1303	B 4	Abutments
22	132900	Cornelius-Schefflin Rd	1.937	RA	1303	All	Abutments
23	132900	Cornelius-Schefflin Rd	1.937	RA	1303	B1, B4	Cap
24	219750	Roy Rogers Rd	1.913	RA	1217	All	Deck
25	219750	Roy Rogers Rd	1.913	RA	1217		Joint
26	219750	Roy Rogers Rd	1.913	RA	1217	B 1	Drainage
27	219750	Roy Rogers Rd	1.913	RA	1217		Approach
28	219750	Roy Rogers Rd	1.913	RA	1217		Joint
29	219750	Roy Rogers Rd	1.913	RA	1217		Abutments
30	219750	Roy Rogers Rd	1.913	RA	1217	B2	Girder
31	219750	Roy Rogers Rd	2.231	RA	19192	all	Joint
32	219750	Roy Rogers Rd	2.231	RA	19192		Structure
33	223200	Scholls Ferry Rd	11.474	RA	20295		Deck
34	223200	Scholls Ferry Rd	11.474	RA	20295	All	Joint
35	223200	Scholls Ferry Rd	11.474	RA	20295	Pier 4	Embankment
36	223200	Scholls Ferry Rd	11.474	RA	20295	B1	Rail
37	223200	Scholls Ferry Rd	11.474	RA	20295		Pier
38	223200	Scholls Ferry Rd	11.474	RA	20295		Structure
39	060400	197th Av	0.443	UC	1329	B 1	Slope
40	060400	197th Av	0.443	UC	1329	B 4	Slope
41	060400	197th Av	0.443	UC	1329		Channel
42	060400	197th Av	0.443	UC	1329		Cap
43	060400	197th Av	0.443	UC	1329		Rail
44	060400	197th Av	0.443	UC	1329	All	All

	Rd #	Road Name	MP	FC	Asset #	Bent/Span	Activity
		Bridge Maintenance, continued					
45	060400	197th Av	0.443	UC	1329		Sidewalk
46	069000	229th Av	0.797	UC	1237		Deck
47	196000	Murray Bl	4.127	UC	1408		Deck
48	196000	Murray Bl	4.127	UC	1408	All	Deck
49	196000	Murray Bl	4.127	UC	1408		Deck
50	196000	Murray Bl	4.127	UC	1408	All	Misc.
51	196000	Murray Bl	4.127	UC	1408	All	Deck
52	196000	Murray Bl	4.127	UC	1408	All	Deck
53	196000	Murray Bl	4.127	UC	1408		Joint
54	196000	Murray Bl	4.127	UC	1408		Approach
55	157000	Greenville Rd	3.023	RC	1284		Bank
56	157000	Greenville Rd	3.023	RC	1284	All	Abutments
57	157000	Greenville Rd	3.023	RC	1284		Pile
58	224150	Seiffert Rd	1.528	RC	1225	All	Channel
59	224150	Seiffert Rd	1.528	RC	1225	S 1	Channel
60	224150	Seiffert Rd	1.528	RC	1225	B 3	Shoulder
61	224150	Seiffert Rd	1.528	RC	1225	B 3	Approach
62	224150	Seiffert Rd	1.528	RC	1225		Abutments
63	231400	Stringtown Rd	3.910	RC	1281		Deck
64	231400	Stringtown Rd	3.910	RC	1281		Deck
65	241700	Vernonia Rd	1.380	RC	1417C		Culvert
66	241700	Vernonia Rd	1.380	RC	1417C		Culvert
67	157700	Hahn Rd	1.824	RL	1363	B 2	Cap
68	201870	Old Hwy 47	0.045	RL	1407		Deck
69	201870	Old Hwy 47	0.045	RL	1407		Rail
70	201870	Old Hwy 47	0.045	RL	1407		Channel
71	201870	Old Hwy 47	0.045	RL	1407	All	Misc.
72	201870	Old Hwy 47	0.045	RL	1407		Misc.
73	201870	Old Hwy 47	0.045	RL	1407	B1	Sidewalk
74	201870	Old Hwy 47	0.150	RL	1406		Misc.
75	201870	Old Hwy 47	0.150	RL	1406	B 4	Pile
76	201870	Old Hwy 47	0.150	RL	1406	B 3	Pile
77	201870	Old Hwy 47	0.150	RL	1406	ALL	Deck
78	147500	Evers Rd	1.049	RL	1297	S20	Girder
79	147500	Evers Rd	1.049	RL	1297		Deck
80	147500	Evers Rd	1.049	RL	1297	B6	Cap
81	147500	Evers Rd	1.049	RL	1297		Abutments
82	147500	Evers Rd	1.049	RL	1297		Channel
83	175500	Labrousse Rd	0.353	RL	1219		Rail
84	175500	Labrousse Rd	0.353	RL	1219	All	Approach
85	175500	Labrousse Rd	0.353	RL	1219		Channel
86	175500	Labrousse Rd	0.353	RL	1219		Backwall
87	187900	McCormick Hill Rd	2.249	RL	1229		Culvert
88	187900	McCormick Hill Rd	2.249	RL	1229		Culvert

	Rd #	Road Name	MP	FC	Asset #	Bent/Span	Activity
		Bridge Maintenance, continued					
89	187900	McCormick Hill Rd	2.249	RL	1229		Culvert
90	191600	Midway Rd	0.600	RL	1227		Approach
91	191600	Midway Rd	0.600	RL	1227	All	Abutments
92	191600	Midway Rd	0.600	RL	1227	B 1	Shoulder
93	191600	Midway Rd	0.600	RL	1227		Joint
94	191600	Midway Rd	0.600	RL	1227		Deck
95	191600	Midway Rd	0.600	RL	1227	B 2	Shoulder
96	194360	Mount Richmond Rd	0.262	RL	1264	B3	Pile
97	194360	Mount Richmond Rd	0.262	RL	1264	B2	Pile
98	194360	Mount Richmond Rd	0.262	RL	1264	B 3	Cap
99	194360	Mount Richmond Rd	0.262	RL	1264	All	Approach
100	194360	Mount Richmond Rd	0.262	RL	1264	All	Approach
101	194360	Mount Richmond Rd	0.262	RL	1264	B 2	Cap
102	194360	Mount Richmond Rd	0.262	RL	1264	All	Deck
103	194360	Mount Richmond Rd	0.262	RL	1264	2	Tie rods
104	194360	Mount Richmond Rd	0.262	RL	1264	B3	Pile
105	194360	Mount Richmond Rd	0.262	RL	1264	Bent 4	Cap
106	194360	Mount Richmond Rd	0.262	RL	1264		Rail
107	194360	Mount Richmond Rd	0.262	RL	1264	Bent 1	Cap
108	194360	Mount Richmond Rd	0.262	RL	1264		Approach
109	201850	Old Hwy 47	0.458	RL	1269	B 4	Beam
110	201850	Old Hwy 47	0.458	RL	1269	B 3	Pile
111	201850	Old Hwy 47	0.458	RL	1269	B 3	Pile
112	201850	Old Hwy 47	0.458	RL	1269		Deck
113	201850	Old Hwy 47	0.458	RL	1269		Deck
114	201870	Old Hwy 47	1.930	RL	1403		Deck
115	201870	Old Hwy 47	1.930	RL	1403	All	Girder
116	209700	Pongratz Rd	0.935	RL	1377	All	Channel
117	209700	Pongratz Rd	0.935	RL	1377		Approach
118	209700	Pongratz Rd	0.935	RL	1377		Pavement
119	209700	Pongratz Rd	2.120	RL	1379	B1	Cap
120	227300	Soda Springs Rd	0.038	RL	1274	all	Pavement
121	227300	Soda Springs Rd	0.038	RL	1274		Approach
122	227300	Soda Springs Rd	1.789	RL	1273	G1	Girder
123	227300	Soda Springs Rd	1.789	RL	1273	B1	Abutments
124	227300	Soda Springs Rd	1.789	RL	1273	B2	Abutments
125	239200	Turk Rd	0.040	RL	1374	B 3	Pile
126	239200	Turk Rd	0.040	RL	1374	G1 B5	Girder
127	239200	Turk Rd	0.040	RL	1374	B2 S2 G2	Girder
128	239200	Turk Rd	0.040	RL	1374	B 3	Pile
129	239200	Turk Rd	0.040	RL	1374	All	Timber Walls
130	239200	Turk Rd	0.040	RL	1374	All	Girder
131	239200	Turk Rd	0.040	RL	1374	Bent 2	Cap
132	239200	Turk Rd	0.040	RL	1374	B 4	Cap
133	239200	Turk Rd	0.040	RL	1374	B1	Backwall
134	239200	Turk Rd	0.040	RL	1374	B 5	Deck

	Rd #	Road Name	MP	FC	Asset #	Bent/Span	Activity
		Bridge Maintenance, continued					
135	239300	Uebel Rd	0.046	RL	1362	B2 P5	Pile
136	239300	Uebel Rd	0.046	RL	1362	S 1	Girder
137	239300	Uebel Rd	0.046	RL	1362	S 1	Girder
138	239300	Uebel Rd	0.046	RL	1362	All	Guard Rail
139	204500	Padgett Rd	0.126	UL	1312	B 4	Pile
140	204500	Padgett Rd	0.126	UL	1312		Channel
141	204500	Padgett Rd	0.126	UL	1312	All	Cap
142	204500	Padgett Rd	0.126	UL	1312	B5	Slope
143	204500	Padgett Rd	0.126	UL	1312		Sidewalk
144	204500	Padgett Rd	0.126	UL	1312	B1	Slope
		144 ea. Bridge Maintenance Activities at 31 structures					

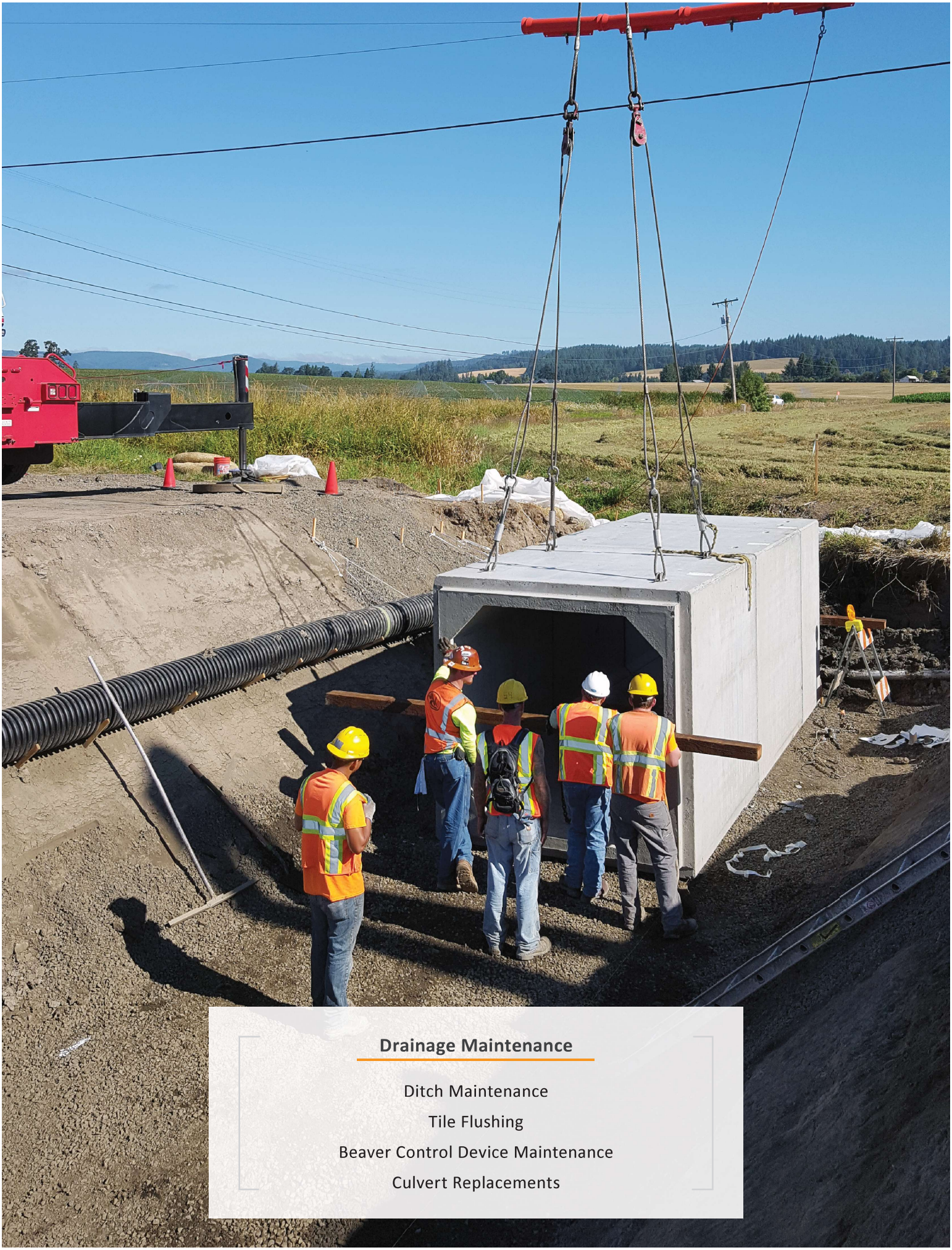

Drainage Maintenance

Ditch Maintenance

Tile Flushing

Beaver Control Device Maintenance

Culvert Replacements

	Rd #	Road Name	From	To	FC	Beg MP	End MP	UOM
		Ditch Maintenance						L Mi
1	149300	Fern Hill Rd	Spring Hill Rd	Hwy 47	RA	0	3.613	3.613
2	152800	Gales Creek Rd	Sheelar Ln (Ugb)	Hwy 6	RA	1.493	8.888	7.395
3	154700	Glencoe Rd	Evergreen Rd	Beach Rd	RA	1.210	4.153	2.943
4	100400	Aebischer Rd	Kruger Rd	Edy Rd	RC	0	0.782	0.782
5	135700	Dairy Creek Rd	Mountaindale Rd	Fern Flat Rd	RC	0	7.455	7.455
6	140800	Dixon Mill Rd	Iowa Hill Rd	Hardebeck Rd	RC	0	4.841	4.841
7	153500	Gaston Rd	Hardebeck Rd	Gaston Jur. (.193 e/Hwy 47)	RC	0	1.104	1.104
8	161500	Helvetia Rd	West Union Rd	Jackson Quarry Rd	RC	0.890	4.319	3.429
9	164400	Hillside Rd	Kansas City Rd	Clapshaw Hill Rd	RC	0	3.407	3.407
10	174900	Kruger Rd	Elwert Rd	Mountain Home Rd	RC	0	4.296	4.296
11	178000	Laurelwood Rd	Bald Peak Rd	Spring Hill Rd	RC	0	3.352	3.352
12	187900	McCormick Hill Rd	Laurel Rd	Yamhill Co. Line	RC	0	3.963	3.963
13	189500	Meek Rd	Culvert #1611	Jackson School Rd	RC	1.641	2.395	0.754
14	208100	Phillips Rd	Old Cornelius Pass Rd	Helvetia Rd	RC	0	2.219	2.219
15	211200	Purdin Rd	Hwy 47	Thatcher Rd	RC	0	1.311	1.311
16	218200	Rood Bridge Rd	Farmington Rd	Hillsboro Jur.	RC	0	3.076	3.076
17	219700	Roy Rd	Cornelius-Schefflin Rd	Mountaindale Rd	RC	0	3.689	3.689
18	223700	Scotch Church Rd	Jackson School Rd	Glencoe Rd	RC	0	1.646	1.646
19	228900	Spring Hill Rd	Yamhill Co. Line	Hwy 47	RC	0	6.233	6.233
20	231400	Stringtown Rd	B St	Gales Creek Rd	RC	0	4.550	4.550
21	231500	Strohmayer Rd	Greenville Rd	Shearer Hill Rd	RC	0	3.798	3.798
22	253500	Woollen Rd	Sellers Rd	Green Mountain Rd	RC	0	1.167	1.167
23	102620	Amick Ln	Scoggins Valley Rd	Pvt drive (n)	RL	0	0.270	0.270
24	113600	Bishop Rd	Helvetia Rd	Pvt drives (n)	RL	0	0.838	0.838
25	122630	Caldwell Ln	Green Mountain Rd	Pvt drives (e)	RL	0	0.289	0.289
26	123900	Capehorn Rd	Scofield Rd	End of Co. maint. (n)	RL	0	1.595	1.595
27	131800	Conzelman Rd	Elwert Rd	End of Co. Jur.	RL	0	0.756	0.756
28	131900	Cook St	331st Av	345th Av	RL	0	0.748	0.748
29	136100	Daniel Rd	Jacktown Rd	Pvt drives (w)	RL	0	0.533	0.533
30	139900	Dick Rd	West Union Rd	Pvt gate (n)	RL	0	2.644	2.644
31	140195	Dilley Rd	Cds (s)	Dudney Av	RL	0	0.113	0.113
32	140200	Dilley Rd	Dudney Av	Stringtown Rd	RL	0	1.136	1.136
33	140900	Dober Rd	Riedweg Rd	Iowa Hill Rd	RL	0	1.245	1.245
34	143400	Dundee Rd	Patton Valley Rd	End of Co. maint. (n)	RL	0	1.875	1.875
35	143800	Easterday Rd	Stringtown Rd	Reeher Pl	RL	0	0.845	0.845
36	149900	Firdale Rd	Hwy 219	Unger Rd	RL	0	3.871	3.871
37	160400	Hayward Rd	Hwy 26	Cedar Canyon Rd	RL	0	4.860	4.860
38	166100	Ihrig Rd	Stringtown Rd	Dead End (w)	RL	0	0.492	0.492
39	168800	Jacktown Rd	Farmington Rd	Rosedale Rd	RL	0	1.510	1.510
40	169500	Jarrell Rd	Munson Rd	Mason Hill Rd	RL	0	0.740	0.740
41	174500	Knight Rd	Old Hwy 47	Pvt drives (w)	RL	0	1.130	1.130

	Rd #	Road Name	From	To	FC	Beg MP	End MP	UOM
		Ditch Maintenance Cont.						**L Mi**
42	178400	Lebeau Rd	Scholls-Sherwood Rd	Edy Rd	RL	0	2.928	2.928
43	181600	Logie Tl	Helvetia Rd	Multnomah Co. Line	RL	0	2.455	2.455
44	188500	McNay Rd	McCormick Hill Rd	Campbell Rd	RL	0	1.043	1.043
45	189600	Meier Rd	Helvetia Rd	Pvt drive (e)	RL	0	0.734	0.734
46	195100	Munson Rd	Multnomah Co. Line	Jarrell Rd	RL	0	0.438	0.438
47	201870	Old Hwy 47	002nd St (Gaston)	Hwy 47 (Dilley)	RL	0	4.167	4.167
48	202900	Old Wilson River Rd	Gales Creek Rd	ODF gate (w)	RL	0	4.093	4.093
49	211080	Pumpkin Ridge Dr	Pumpkin Ridge Rd	Old Pumpkin Ridge Rd	RL	0	0.911	0.911
50	213800	Reiling Rd	Roy Rd	Hwy 47	RL	0	1.573	1.573
51	215400	Riedweg Rd	Simpson Rd	Unger Rd	RL	0	2.468	2.468
52	220000	Sain Creek Rd	West Shore Dr	End of Co. maint. (w)	RL	0	1.368	1.368
53	221700	Sandstrom Rd	Spring Hill Rd	Pvt drives (e)	RL	0	0.820	0.820
						Total Miles		**123.51**

	Rd #	Road Name	From	To	FC	UOM
		Tile Flushing				**L Ft**
1	149300	Fern Hill Rd	Spring Hill Rd	Hwy 47	RA	1,143
2	152800	Gales Creek Rd	Sheelar Ln (Ugb)	Hwy 6	RA	3,328
3	154700	Glencoe Rd	Evergreen Rd	Beach Rd	RA	846
4	100400	Aebischer Rd	Kruger Rd	Edy Rd	RC	120
5	135700	Dairy Creek Rd	Mountaindale Rd	Fern Flat Rd	RC	2,991
6	140800	Dixon Mill Rd	Iowa Hill Rd	Hardebeck Rd	RC	1,309
7	153500	Gaston Rd	Hardebeck Rd	Gaston Jur. (.193 e/Hwy 47)	RC	100
8	161500	Helvetia Rd	West Union Rd	Jackson Quarry Rd	RC	950
9	164400	Hillside Rd	Kansas City Rd	Clapshaw Hill Rd	RC	1,630
10	174900	Kruger Rd	Elwert Rd	Mountain Home Rd	RC	1,295
11	178000	Laurelwood Rd	Bald Peak Rd	Spring Hill Rd	RC	1,874
12	187900	McCormick Hill Rd	Laurel Rd	Yamhill Co. Line	RC	1,757
13	189500	Meek Rd	Culvert #1611	Jackson School Rd	RC	544
14	208100	Phillips Rd	Old Cornelius Pass Rd	Helvetia Rd	RC	1,160
15	211200	Purdin Rd	Hwy 47	Thatcher Rd	RC	592
16	218200	Rood Bridge Rd	Farmington Rd	Hillsboro Jur.	RC	1,139
17	219700	Roy Rd	Cornelius-Schefflin Rd	Mountaindale Rd	RC	1,476
18	223700	Scotch Church Rd	Jackson School Rd	Glencoe Rd	RC	703
19	228900	Spring Hill Rd	Yamhill Co. Line	Hwy 47	RC	1,930
20	231400	Stringtown Rd	B St	Gales Creek Rd	RC	1,525
21	231500	Strohmayer Rd	Greenville Rd	Shearer Hill Rd	RC	673
22	253500	Woollen Rd	Sellers Rd	Green Mountain Rd	RC	533
23	102620	Amick Ln	Scoggins Valley Rd	Pvt drive (n)	RL	115
24	113600	Bishop Rd	Helvetia Rd	Pvt drives (n)	RL	435
25	123900	Capehorn Rd	Scofield Rd	End of Co. maint. (n)	RL	80
26	131800	Conzelman Rd	Elwert Rd	End of Co. Jur.	RL	324
27	131900	Cook St	331st Av	345th Av	RL	178
28	136100	Daniel Rd	Jacktown Rd	Pvt drives (w)	RL	400
29	139900	Dick Rd	West Union Rd	Pvt gate (n)	RL	1,056
30	140195	Dilley Rd	Cds (s)	Dudney Av	RL	114
31	140200	Dilley Rd	Dudney Av	Stringtown Rd	RL	632
32	140900	Dober Rd	Riedweg Rd	Iowa Hill Rd	RL	233
33	143400	Dundee Rd	Patton Valley Rd	End of Co. maint. (n)	RL	388
34	143800	Easterday Rd	Stringtown Rd	Reeher Pl	RL	400
35	149900	Firdale Rd	Hwy 219	Unger Rd	RL	1,462
36	160400	Hayward Rd	Hwy 26	Cedar Canyon Rd	RL	918
37	166100	Ihrig Rd	Stringtown Rd	Dead End (w)	RL	254
38	168800	Jacktown Rd	Farmington Rd	Rosedale Rd	RL	334
39	169500	Jarrell Rd	Munson Rd	Mason Hill Rd	RL	94
40	174500	Knight Rd	Old Hwy 47	Pvt drives (w)	RL	367
41	178400	Lebeau Rd	Scholls-Sherwood Rd	Edy Rd	RL	998

	Rd #	Road Name	From	To	FC	UOM
		Tile Flushing Cont.				**L Ft**
42	181600	Logie Trail	Helvetia Rd	Multnomah Co. Line	RL	745
43	188500	McNay Rd	McCormick Hill Rd	Campbell Rd	RL	197
44	189600	Meier Rd	Helvetia Rd	Pvt drive (e)	RL	141
45	195100	Munson Rd	Multnomah Co. Line	Jarrell Rd	RL	38
46	201870	Old Hwy 47	002nd St (Gaston)	Hwy 47 (Dilley)	RL	1,407
47	202900	Old Wilson River Rd	Gales Creek Rd	ODF gate (w)	RL	718
48	211080	Pumpkin Ridge Dr	Pumpkin Ridge Rd	Old Pumpkin Ridge Rd	RL	268
49	213800	Reiling Rd	Roy Rd	Hwy 47	RL	612
50	215400	Riedweg Rd	Simpson Rd	Unger Rd	RL	1,032
51	220000	Sain Creek Rd	West Shore Dr	End of Co. maint. (w)	RL	446
52	221700	Sandstrom Rd	Spring Hill Rd	Pvt drives (e)	RL	261
				Total Feet		**42,265**

	Rd #	Road Name	From	To	FC	Milepost	Asset #	UOM
		Beaver Control Device Maintenance						**Ea**
1	126600	Cedar Hills Bl	Barnes Rd	Celeste Ln	UA	1.330	2088	1
2	147200	Evergreen Pk	Century Bl	Imbrie Dr	UA	2.325	1680	1
3	019600	103rd Av	Hwy 10	Kennedy St	NR	0.104	1927	1
4	126500	Cedar Canyon Rd	Hwy 47	Hartwick Rd	RL	0.761	1761	1
5	149900	Firdale Rd	Hwy 219	Unger Rd	RL	0.360	1534	1
6	158900	Hansen Rd	Dixie Mountain Rd	Pvt gate (s)	RL	0.519	1903	1
7	164800	Holly Hill Rd	Laurelview Rd	Yamhill Co. Jur	RL	4.008	50642	1
8	216800	Robinson Rd	Farmington Rd	Dead End (s)	RL	0.210	1948	1
9	224400	Sellers Rd	Hwy 26	Woollen Rd	RL	1.110	51293	1
10	231200	Strassel Rd	Ridge Rd	Timber Rd	RL	5.242	50967	1
11	233300	Swank Rd	House #17507	Scholls -Sherwood Rd	RL	0.373	1604	1
						Total		**11**

	Road #	Road Name	FC	Asset #	Milepost	UOM
		Culvert Replacements				**L Ft**
1	121700	Butner Rd	UC	1623	1.245	40
2	206400	Patton Valley Rd	RC	50405	2.049	78
3	140900	Dober Rd	RL	1240	0.320	34
4	186200	Marsh Rd	RL	2020	0.337	40
5	209100	Pleasant Valley Rd	RL	52000	0.150	60
6	209700	Pongratz Rd	RL	51234	1.727	35
				Total Feet		**287**

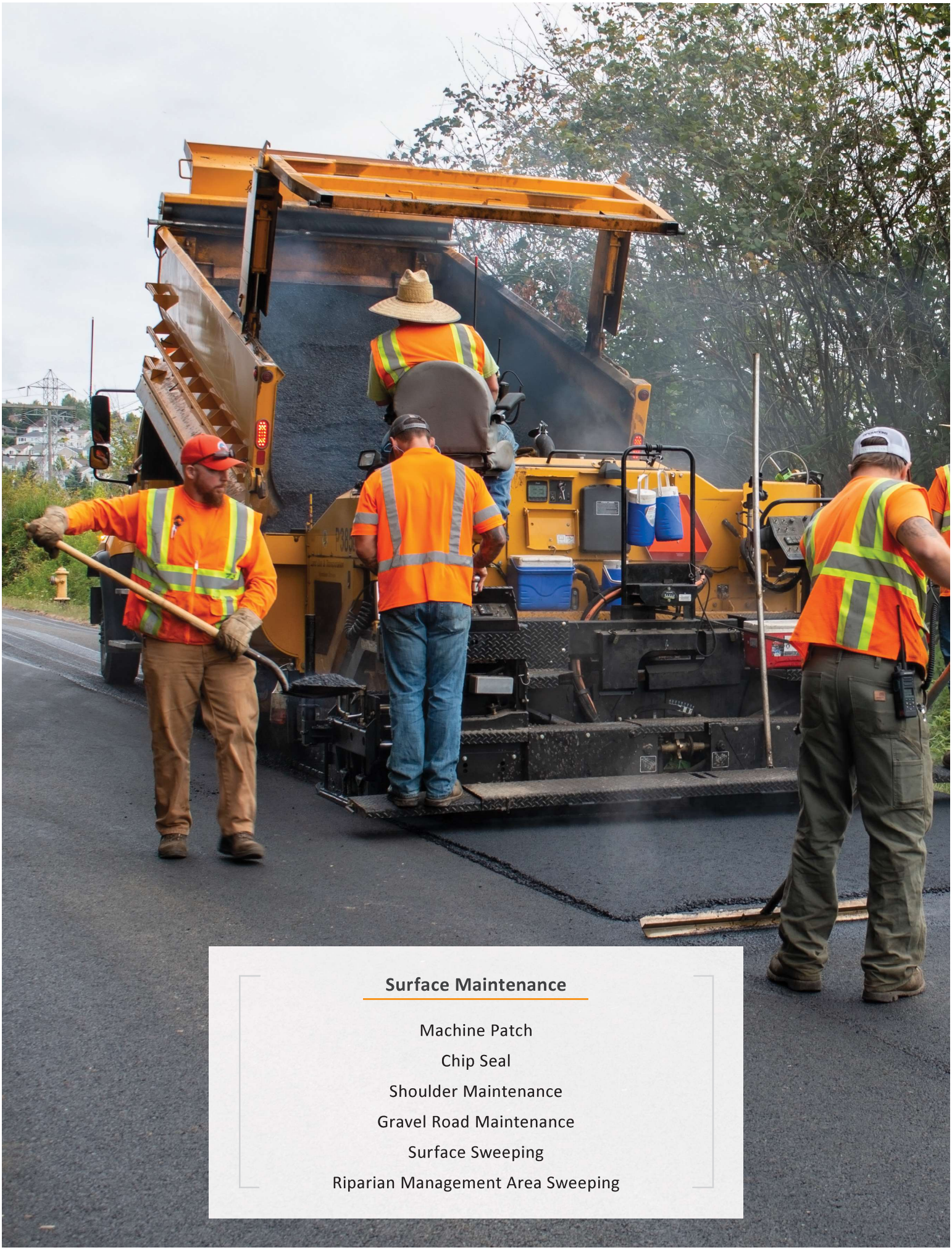

Surface Maintenance

Machine Patch

Chip Seal

Shoulder Maintenance

Gravel Road Maintenance

Surface Sweeping

Riparian Management Area Sweeping

DRAFT **2020-21 Surface Maintenance** 2/28/2020

	Road #	Road Name	From	To	FC	UOM	
		Machine Patch				Sq Yd	L Mi
1	008900	082nd Av	Norwood Rd (w-leg)	Norwood Rd (e-leg)	RC	1,338	0.120
2	004500	070th Av	Norse Hall Rd	House #22025	RL	562	0.048
3	007100	076th Av	Norwood Rd	Norse Hall Rd	RL	2,933	0.250
4	007550	078th Av	Norse Hall Rd	Pvt drives (n)	RL	3,946	0.354
5	058300	195th Av	Phillips Rd	Pvt drive (n)	RL	5,184	0.491
6	070800	334th Av	MP 0.41	Dead End (n)	RL	5,333	0.455
7	123950	Cappoen Rd	Begin Ac pavement	Begin Chip seal	RL	880	0.125
8	198200	Norse Hall Rd	065th Av	070th Av	RL	3,227	0.275
9	198210	Norse Hall Rd	075th Av	078th Av	RL	2,018	0.172
10	225800	Shearer Hill Rd	Clapshaw Hill Rd	House #11155	RL	7,758	0.529
11	240800	Vandehey Rd	Spring Hill Rd	Dead End (e)	RL	5,723	0.513
				Total (Square Yard;Miles)		37,565	3.21
	Rd #	Road Name	From	To	FC	UOM	
		Chip Seal				Sq Yd	L Mi
1	115300	Blooming-Fern Hill Rd	Golf Course Rd	Fern Hill Rd	RA	29,849	2.313
2	168700	Jackson School Rd	West Union Rd	Mason Hill Rd	RC	15,242	1.299
3	168700	Jackson School Rd	Mason Hill Rd	Shadybrook Rd	RC	14,280	1.217
4	178000	Laurelwood Rd	Parmele Rd	Spring Hill Rd	RC	24,743	1.917
5	164800	Holly Hill Rd	Laurelview Rd	End of pavement	RL	13,365	1.199
6	164800	Holly Hill Rd	Campbell Rd	Laurelview Rd	RL	20,498	1.747
7	168701	Jackson School Rd	Barricade (s)	Victory Ln	RL	3,606	0.279
8	187100	Mason Hill Rd	Jackson School Rd	Jackson Quarry Rd	RL	9,634	0.782
9	187900	McCormick Hill Rd	Vanderschuere Rd	Bridge #1229	RL	8,155	0.662
10	197500	Neugebauer Rd	Hideaway Ln	Vanderschuere Rd	RL	12,183	0.944
11	233300	Swank Rd	House #17507	Scholls-Sherwood Rd	RL	9,481	1.010
				Total (Square Yard;Miles)		161,036	13.37

2020-21 Surface Maintenance

	Rd #	Road Name	From	To	FC	UOM
		Shoulder Maintenance				Shldr Mi
1	015900	092nd Av	Garden Home Rd	Allen Rd (south of)	UA	0.732
2	043950	175th Av	Scholls Ferry Rd	Cooper Mountain Ln (end UGB)	UA	1.554
3	043950	175th Av	Begin UGB	Rigert Rd	UA	2.008
4	051000	185th Av	Bany Rd	Farmington Rd	UA	1.144
5	051000	185th Av	Kinnaman Rd	TV Hwy	UA	1.148
6	066800	209th Av	Farmington Rd	Deline St	UA	2.074
7	066800	209th Av	Deline St	TV Hwy	UA	2.124
8	108800	Bany Rd	170th Av	179th Av	UA	0.906
9	111300	Beef Bend Rd	131st Av	150th Av	UA	1.910
10	115960	Boones Ferry Rd	Day Rd	Norwood Rd	UA	1.888
11	148950	Farmington Rd	198th Av	UGB (.143 w/209th Av)	UA	1.510
12	152800	Gales Creek Rd	Thatcher Rd (.062 east)	Forest Gale Dr	UA	1.784
13	152800	Gales Creek Rd	Forest Gale Dr	Sheelar Ln (Ugb)	UA	1.202
14	153100	Garden Home Rd	071st Av	078th Av	UA	0.750
15	153100	Garden Home Rd	078th Av	092nd Av	UA	1.252
16	156300	Grahams Ferry Rd	Clay St	Tonquin Rd	UA	0.506
17	173600	Kemmer Rd	170th Av	175th Av	UA	0.486
18	215600	Rigert Rd	170th Av	175th Av	UA	0.432
19	216400	River Rd	UGB (.819 s/Witch Hazel Rd)	Rood Bridge Rd	UA	2.328
20	237400	Tonquin Rd	Grahams Ferry Rd	Tonquin Lp	UA	0.856
21	237400	Tonquin Rd	Tonquin Lp	End UGB	UA	0.852
22	237400	Tonquin Rd	Begin Ugb	Oregon St	UA	0.682
23	008000	080th Av	Pine St	Oak St	UC	0.156
24	008000	080th Av	Oak St	Taylors Ferry Rd	UC	1.470
25	008000	080th Av	Taylors Ferry Rd	Oleson Rd	UC	0.862
26	032300	150th Av	Beef Bend Rd	Bull Mountain Rd	UC	1.912
27	035100	160th Av	Division St	House #5210	UC	0.150
28	040850	170th Av	Spellman Dr	Kemmer Rd	UC	0.130
29	051000	185th Av	Gassner Rd	Bany Rd	UC	1.296
30	069000	229th Av	Rosedale Rd	End Co.Jur.(#4535_n-prop.line)	UC	2.536
31	119100	Brookman Rd	Ladd Hill Rd	Hwy 99	UC	3.390
32	120100	Bull Mountain Rd	Begin Co.Jur.(.027 w/Angus Pl)	Roshak Rd	UC	2.022
33	120100	Bull Mountain Rd	Roshak Rd	End Co Jur. (.046 w/164th Av)	UC	1.176
34	129300	Cipole Rd	Tualatin-Sherwood Rd	Herman Rd	UC	0.902
35	129300	Cipole Rd	Herman Rd	Hwy 99	UC	1.504
36	130400	Clutter St	Garden Acres Rd	Grahams Ferry Rd	UC	0.540
37	140300	Division St	149th Av	160th Av	UC	1.166
38	140300	Division St	160th Av	165th Av (beyond is PD)	UC	0.458
39	145100	Edy Rd	Begin Co. Jur. (#17295 e-prop.	Elwert Rd	UC	1.292
40	150000	Fischer Rd	Hwy 99	131st Av	UC	1.360
41	153400	Gassner Rd	185th Av	Grabhorn Rd	UC	1.950

	Rd #	Road Name	From	To	FC	UOM
		Shoulder Maintenance Cont.				Shldr Mi
42	169200	Jamieson Rd	Scholls Ferry Rd	Beaverton Jur.	UC	0.996
43	173600	Kemmer Rd	175th Av	182nd Av	UC	0.796
44	173600	Kemmer Rd	182nd Av	Mayberry Pl	UC	0.328
45	174100	Kinnaman Rd	Farmington Rd	185th Av	UC	1.316
46	174100	Kinnaman Rd	185th Av	198th Av	UC	1.504
47	174110	Kinnaman Rd	198th Av	209th Av	UC	1.000
48	181300	Locust St	080th Av	Hall Bl	UC	0.644
49	200020	Oak St	072nd Av	Hall Bl	UC	1.362
50	201950	Old Hwy 99	Brookman Rd	End Co. Jur. (Hse #23840)	UC	0.742
51	204300	Pacific Dr	Hwy 99 (ne)	133rd Tr	UC	0.428
52	204300	Pacific Dr	133rd Tr	Cipole Rd	UC	0.304
53	204300	Pacific Dr	Cipole Rd	End UGB	UC	0.074
54	204300	Pacific Dr	Begin Ugb	Hwy 99 (sw)	UC	0.256
55	215600	Rigert Rd	175th Av	185th Av	UC	1.108
56	218600	Rosa Rd	Farmington Rd	185th Av	UC	0.700
57	219000	Rosedale Rd	209th Av	229th Av (UGB)	UC	1.912
58	219290	Roshak Rd	Bull Mountain Rd	158th Tr	UC	0.426
59	234400	Taylors Ferry Rd	Multnomah Co. Jur.	080th Av	UC	1.628
60	234400	Taylors Ferry Rd	080th Av	Bomar Ct	UC	0.772
61	235900	Tile Flat Rd	Scholls Ferry Rd	Kobbe Dr	UC	1.058
62	241600	Vermont St	065th Av (Mult. Co. Jur.)	Oleson Rd	UC	0.354
63	252495	Witch Hazel Rd	Brookwood Av	River Rd	UC	1.496
64	001800	065th Av	Elligsen Rd	I-205	RA	4.894
65	043950	175th Av	Cooper Mountain Ln (end UGB)	Begin UGB	RA	1.748
66	111300	Beef Bend Rd	150th Av	Roy Rogers Rd	RA	2.044
67	132900	Cornelius-Schefflin Rd	Begin Co. Jur.	Verboort Rd	RA	3.354
68	132900	Cornelius-Schefflin Rd	Verboort Rd	Kerkman Rd	RA	3.298
69	148950	Farmington Rd	UGB (.143 w/209th Av)	Riggs Rd	RA	0.826
70	148950	Farmington Rd	Riggs Rd	River Rd	RA	5.380
71	148950	Farmington Rd	River Rd	Hwy 219	RA	4.120
72	152800	Gales Creek Rd	Sheelar Ln (Ugb)	Hwy 6	RA	14.790
73	156000	Grabel Rd	Minter Bridge Rd	Hwy 219	RA	0.668
74	216400	River Rd	Scholls Ferry Rd	Farmington Rd	RA	5.694
75	216400	River Rd	Farmington Rd	Rosedale Rd	RA	3.344
76	216400	River Rd	Rosedale Rd	UGB (.819 s/Witch Hazel Rd)	RA	2.620
77	223300	Scholls-Sherwood Rd	Roy Rogers Rd	Elwert Rd	RA	0.940
78	223300	Scholls-Sherwood Rd	Elwert Rd	Stark Rd	RA	2.980
79	223300	Scholls-Sherwood Rd	Stark Rd	Scholls Ferry Rd	RA	5.560
80	237400	Tonquin Rd	End UGB	Begin UGB	RA	2.656
81	008900	082nd Av	Norwood Rd (w-leg)	Norwood Rd (e-leg)	RC	0.240

	Rd #	Road Name	From	To	FC	UOM
		Shoulder Maintenance Cont.				Shldr Mi
82	100400	Aebischer Rd	Kruger Rd	Edy Rd	RC	1.832
83	107620	Bacona Rd	Fisher Rd	End of pavement	RC	1.378
84	120600	Burkhalter Rd	Rood Bridge Rd	Hwy 219	RC	3.162
85	127700	Chapman Rd	Hwy 99	Kruger Rd	RC	6.306
86	129400	Clapshaw Hill Rd	Kansas City Rd	Hillside Rd	RC	4.520
87	129400	Clapshaw Hill Rd	Hillside Rd	Gales Creek Rd	RC	2.658
88	145100	Edy Rd	Elwert Rd	Aebischer Rd	RC	3.946
89	168000	Iowa Hill Rd	Nursery Rd	Tongue Ln	RC	0.992
90	174900	Kruger Rd	Aebischer Rd	Mountain Home Rd	RC	2.728
91	204300	Pacific Dr	End UGB	Begin UGB	RC	0.328
92	218200	Rood Bridge Rd	Farmington Rd	Hillsboro Jur.	RC	6.152
93	219000	Rosedale Rd	229th Av (UGB)	River Rd	RC	1.790
94	224150	Seiffert Rd	Mountain Home Rd	Hwy 219	RC	4.140
95	226700	Simpson Rd	Hwy 219	Johnson School Rd	RC	0.976
96	231400	Stringtown Rd	B St	Ritchey Rd	RC	3.800
97	231400	Stringtown Rd	Ritchey Rd	Gales Creek Rd	RC	5.300
98	231402	Stringtown Rd	Stringtown Rd	Gales Creek Rd	RC	0.100
99	235900	Tile Flat Rd	Kobbe Dr	Grabhorn Rd	RC	0.892
				Total Shoulder Miles		187.76

	Rd #	Road Name	From	To	FC	UOM	
		Rural Gravel Road Maintenance				L Mi	Sq yd
1	107620	Bacona Rd	End of pavemt	Genzer Rd	RC	2.425	28,453
2	131100	Collins Rd	Northrup Rd	Kay Rd	RC	1.684	17,783
3	140720	Dixie Mountain Rd	Kay Rd	Rocky Point Rd	RC	6.027	56,573
4	140800	Dixon Mill Rd	End of pavemt	Begin Chip seal (House #39882)	RC	1.814	21,284
5	156500	Green Mountain Rd	End of pavemt (n)	Pihl Rd	RC	4.430	51,979
6	173300	Kay Rd	Dixie Mountain Rd	Collins Rd	RC	0.720	7,603
7	008900	082nd Av	Norwood Rd (e-leg)	Begin pavemt	RL	0.099	871
8	102620	Amick Ln	Scoggins Valley Rd	Pvt drive (n)	RL	0.270	1,901
9	102802	Anderson Rd	Anderson Rd	Pvt drive (e-s)	RL	0.262	1,691
10	107700	Badertscher Rd	Helvetia Rd	Pvt drives (e-n)	RL	0.535	4,394
11	107800	Bagley Rd	End of pavemt	Wren Rd	RL	0.597	5,254
12	110400	Bates St	Patton Valley Rd	Larson Rd	RL	0.208	1,464
13	110900	Beal Rd	McKibbin Rd	Begin pavemt	RL	0.323	2,274
14	112900	Bidwell Rd	Dierdorff Rd	Pvt drives (s)	RL	0.242	1,704
15	113600	Bishop Rd	Helvetia Rd	Pvt drives (n)	RL	0.838	7,866
16	116600	Boyd Rd	Spring Hill Rd	Pvt drive (n)	RL	0.376	2,426
17	116700	Braga Rd	Meacham Rd	Pvt drive (n)	RL	0.568	3,669
18	119580	Brunswick Canyon Rd	Pumpkin Ridge Rd	Pvt drive (n)	RL	0.810	7,603
19	119980	Buckhaven Rd	McCormick Hill Rd	Pvt drives (e)	RL	0.422	3,714
20	120000	Buckley Rd	Thatcher Rd	Pvt drive (w)	RL	0.202	1,304
21	120200	Bump Rd	Linklater Rd	Pvt drives (n)	RL	0.450	3,696
22	120430	Burgarsky Rd	Spring Hill Rd	Pvt drive (e)	RL	0.592	5,210
23	122400	Buxton Lookout Rd	Bacona Rd	Gate (s)-red	RL	0.888	9,377
24	122630	Caldwell Ln	Green Mountain Rd	Pvt drives (e)	RL	0.289	2,035
25	125350	Cason Rd	Pihl Rd	House #47315	RL	0.404	3,555
26	128300	Chehalem Station Rd	End of pavemt (RR tracks)	Bell Rd	RL	0.443	3,898
27	131900	Cook St	331st Av	House #34005	RL	0.473	4,995
28	132300	Copenhaver Rd	Spring Hill Rd	Pvt drive (s)	RL	0.465	4,092
29	132600	Corey Rd	Old Pumpkin Ridge Rd	Dairy Creek Rd	RL	3.257	30,572
30	133600	Courtney Rd	End of pavemt	Yamhill Co. Jur.	RL	0.387	4,087
31	133800	Cox Rd	Gales Creek Rd	Pvt drive (w)	RL	0.305	2,684
32	136400	Date St	End of pavemt	Larson Rd	RL	0.098	920
33	136700	Davidson Rd	Sellers Rd	Pvt drive (se)	RL	0.638	5,240
34	139900	Dick Rd	End of pavemt	Phillips Rd	RL	0.563	5,285
35	140000	Dierdorff Rd	Helvetia Rd	Groveland Rd	RL	0.529	4,966
36	140700	Dixie Mountain Rd	Northrup Rd	Slide	RL	1.128	13,235
37	143300	Dumas Rd	Larson Rd	Pvt drive (s)	RL	0.129	757
38	143400	Dundee Rd	Patton Valley Rd	End of Co. maint. (n)	RL	1.875	17,600
39	143800	Easterday Rd	Stringtown Rd	Reeher Pl	RL	0.845	7,932
40	144200	Eberly Rd	Cedar Canyon Rd	Hartwick Rd	RL	0.842	8,892
41	144340	Echo Glen Ln	Shadybrook Rd	End of Co. Jur. (w)	RL	0.135	871
42	145150	Egger Rd	McCormick Hill Rd	Begin pavemt	RL	0.336	3,548
43	149200	Fern Flat Rd	Greener Rd	Pvt drives (n)	RL	2.138	15,052
44	149700	Finnigan Hill Rd	End of pavemt (Bridge #1230)	Yamhill Co. Jur.	RL	1.815	19,166
45	149900	Firdale Rd	End of pavemt	Unger Rd	RL	1.179	12,450
46	150100	Fisher Rd	Staley Rd	Hwy 26	RL	0.189	2,218

	Rd #	Road Name	From	To	FC	UOM	
		Rural Gravel Road Maintenance Cont.				L Mi	Sq yd
47	150100	Fisher Rd	Hwy 47	Pvt drive (w/Hwy 47)	RL	0.139	979
48	153300	Garland Rd	Pvt drive (s)	Hwy 99	RL	0.229	1,478
49	154000	Genzer Rd	Bacona Rd	Hoffman Rd	RL	2.166	25,414
50	154200	Gerrish Rd	Corey Rd	Dead End (n)	RL	0.130	763
51	154300	Gheen Rd	Hayward Rd	End of Co. maint.	RL	1.638	17,297
52	154400	Gibson Rd	Spring Hill Rd	Pvt drives (e)	RL	1.291	14,390
53	156200	Graham Rd	Cedar Canyon Rd	Pvt drives (w)	RL	0.733	4,300
54	156700	Greener Rd	Fern Flat Rd	Pvt gate (n)	RL	3.295	27,063
55	157600	Groveland Rd	Dierdorff Rd	So. Pacific RR Tracks	RL	0.180	1,267
56	157700	Hahn Rd	Mountaindale Rd	Start of Chip Seal	RL	1.725	18,216
57	157800	Haide Rd	End pavement	Pvt gate (w-n)	RL	0.235	1,654
58	158100	Half Mile Ln	Roderick Rd	Pvt drive (s)	RL	0.595	4,538
59	158800	Hankins Rd	West Shore Dr	Pvt drives (w)	RL	0.175	1,540
60	158830	Hannan St	Fisher Rd	Pvt drive (w)	RL	0.106	995
61	158900	Hansen Rd	Dixie Mountain Rd	Pvt gate (s)	RL	0.607	6,410
62	159000	Hardebeck Rd	Dixon Mill Rd	Withycombe Rd	RL	0.543	5,734
63	159010	Hardebeck Rd	Lasalle Rd	Pvt drive (n)	RL	0.485	4,268
64	159200	Harrington Rd	End of pavement	Kerkman Rd	RL	0.639	6,748
65	161400	Hells Canyon Rd	Old Hwy 99	Pvt drives (w)	RL	0.819	6,727
66	162300	Hering Rd	Patton Valley Rd	Gate (n) - #9705	RL	0.297	2,091
67	162900	Herr Rd	Scoggins Valley Rd	Pvt drives (e)	RL	0.260	2,746
68	163050	Heyndrickx Rd	Cornelius-Schefflin Rd	Pvt drives (w)	RL	0.380	3,344
69	164300	Hillecke Rd	Minter Bridge Rd	Pvt drive (e)	RL	0.874	8,204
70	164800	Holly Hill Rd	End of pavemt	Yamhill Co. Jur.	RL	2.131	20,003
71	164900	Holznagel Rd	Lebeau Rd	Dead End (n)	RL	0.351	2,883
72	168400	Jack Rd	Cedar Canyon Rd	Narup Rd	RL	0.174	1,837
73	169400	Jaquith Rd	Neugebauer Rd	Yamhill Co. Jur.	RL	1.403	14,816
74	169500	Jarrell Rd	Munson Rd	Mason Hill Rd	RL	0.704	5,782
75	171500	John Lee Rd	Bacona Rd	Pvt drive (e)	RL	1.693	15,892
76	173300	Kay Rd	Collins Rd	Pvt drive (n)	RL	0.203	2,144
77	173500	Keller Rd	Corey Rd	Pumpkin Ridge Rd	RL	2.455	17,283
78	174000	Killin Rd	Cedar Canyon Rd	Hartwick Rd	RL	1.715	16,098
79	174500	Knight Rd	Old Hwy 47	Pvt drives (w)	RL	1.130	10,607
80	175000	Kummrow Av	Pacific Dr	Pvt drives (n)	RL	0.211	1,485
81	176800	Larson Rd	Patton Valley Rd	Dead End (n)	RL	0.630	4,435
82	179900	Levi White Rd	Pihl Rd	Pvt drive (e)	RL	0.650	4,957
83	180000	Leyman Rd	Pihl Rd	Pvt drives (n)	RL	0.660	4,259
84	180700	Linklater Rd	Meacham Rd	Pvt drives (w)	RL	0.561	3,949
85	180800	Linklater Rd	Green Mountain Rd	Pvt drive (e-s)	RL	0.632	5,562
86	181400	Lodge Rd	Hwy 26	Pvt gate (ne-w)	RL	0.895	9,451
87	182800	Lukas Rd	Hwy 219	End of Co. maint. (Hse #31150)	RL	0.435	4,594
88	182910	Lyda Dr	Hwy 6 (e)	Hwy 6 (w)	RL	0.449	4,215
89	184900	Maller Rd	Banks Rd	Hwy 26	RL	0.180	2,112
90	188285	McKibbin Rd	Beal Rd	Verboort Rd	RL	0.833	6,842
91	188500	McNay Rd	McCormick Hill Rd	Campbell Rd	RL	1.043	8,567
92	188600	McNew Rd	Corey Rd	Pvt drive (n)	RL	0.433	2,794
93	188700	Meacham Rd	Murtaugh Rd	Bump Rd	RL	1.449	11,901

	Rd #	Road Name	From	To	FC	UOM	
		Rural Gravel Road Maintenance Cont.				L Mi	Sq yd
94	188800	Mead Ln	End pavement	Begin pavemt	RL	0.230	1,349
95	189600	Meier Rd	End of pavemt	Pvt drive (e)	RL	0.165	1,162
96	191100	Middleton Rd	Hwy 99	Labrousse Rd	RL	0.603	5,306
97	192000	Mill Rd	Scoggins Valley Rd	Pvt drive (n)	RL	0.300	2,112
98	192600	Milne Rd	Zion Church Rd	Vadis Rd	RL	1.808	22,275
99	193600	Moran Rd	Rocky Point Rd	Pvt drive (s)	RL	1.164	8,195
100	194520	Mrosik Rd	Hwy 26	End of Co. maint. (Hse #20465)	RL	0.065	381
101	195100	Munson Rd	Multnomah Co. Jur.	Jarrell Rd	RL	0.438	4,111
102	195600	Murphy Ln	UGB (house #22035)	Pvt drives (w)	RL	0.262	2,152
103	195700	Murphy Rd	Dairy Creek Rd	Pumpkin Ridge Rd	RL	2.685	28,354
104	196200	Murtaugh Rd	End of pavemt (Bridge #19190)	Gate @Sky Ranch drive	RL	0.667	5,478
105	196600	Narup Rd	Killin Rd	Jack Rd	RL	0.860	7,568
106	196895	Neill Rd	Yam.Co.Jur. (.28 n/MtnTop Rd)	Pvt drives (n)	RL	1.238	14,526
107	196900	Neill Rd	Schmeltzer Rd	Pvt drive (w)	RL	0.580	5,104
108	197100	Nelson Rd	Scoggins Valley Rd	Pvt gate (n)	RL	0.668	6,662
109	199300	Nowakowski Rd	Hwy 47 (s)	Hwy 47 (n)	RL	2.648	31,070
110	201200	Oberst Rd	Squirrel Ln	Brookman Rd	RL	0.445	3,916
111	201600	Old Clapshaw Hill Rd	Clapshaw Hill Rd	Seavey Rd	RL	0.818	5,759
112	202200	Old Kruger Rd	Kruger Rd (e)	Kruger Rd (w)	RL	1.083	7,624
113	202500	Old Pumpkin Ridge Rd	Corey Rd	Pumpkin Ridge Rd	RL	1.540	14,455
114	203300	Orchardale Rd	Parson Rd (s)	Parson Rd (n)	RL	0.671	4,724
115	203500	Osterman Rd	Pvt drives (e-n)	Visitation Rd	RL	0.491	3,457
116	206200	Parson Rd	Wilson School Rd	Bridge #1387	RL	1.486	15,692
117	206205	Parson Rd	Hayward Rd	Barricade (w)	RL	0.336	2,563
118	206300	Patton Rd	Hwy 47	Pvt drives (e)	RL	0.275	2,259
119	206700	Pebble Creek Rd	Hwy 47	House #33460	RL	0.517	4,246
120	206950	Pederson Rd	Munson Rd	Multnomah Co. Jur.	RL	0.866	7,621
121	209100	Pleasant Valley Rd	Pvt drive (s)	Begin pavement	RL	1.535	12,607
122	209700	Pongratz Rd	End of pavement	Fisher Rd	RL	1.951	20,603
123	210200	Pottratz Rd	Dixie Mountain Rd (n)	Barricade (s)	RL	0.710	5,831
124	213900	Rein Rd	Pvt drive (s)	Middleton Rd	RL	0.798	7,022
125	216600	Robbins Rd	065th Av	Gate (w)	RL	0.324	2,281
126	216700	Roberts School Rd	Lee Rd	Pvt drive (w)	RL	0.447	3,409
127	216800	Robinson Rd	Farmington Rd	Dead End (s)	RL	0.805	7,084
128	216900	Robinson Rd	Hwy 219	Dead End (n)	RL	0.093	546
129	219450	Rowell Rd	Scholls Ferry Rd	End of Co. Jur. (s)	RL	0.142	833
130	221000	Salzwedel Rd	Kerkman Rd	Begin pavement	RL	0.789	8,332
131	221700	Sandstrom Rd	Spring Hill Rd	Pvt drives (e)	RL	0.793	8,374
132	222800	Schaefer Rd	Clapshaw Hill Rd	Pvt drive (n)	RL	0.140	821
133	222900	Schmeltzer Rd	End of pavemt	Mountain Home Rd	RL	0.493	4,628
134	223720	Scott Hill Rd	West Shore Dr	Pvt drive (w)	RL	0.388	3,187
135	224100	Seghers Rd	Pvt drive (e/Hwy 47)	Old Hwy 47	RL	0.958	8,992
136	226080	Shermans Mill Rd	Fern Flat Rd	Barricade (nw)	RL	0.548	4,822
137	226250	Shipley Rd	Pumpkin Ridge Rd	Pvt drive (e-n)	RL	0.456	3,745
138	227100	Smoke Ranch Rd	Dixie Mountain Rd	Impassable (w)	RL	1.009	7,103
139	227700	South Rd	Ugb (House #46540)	Yamhill Co. Jur.	RL	1.691	18,849
140	227720	South Rd	Mt Richmond Rd	Cherry Grove Dr	RL	2.052	20,465

	Rd #	Road Name	From	To	FC	UOM	
		Rural Gravel Road Maintenance Cont.				L Mi	Sq yd
141	228500	Spiesschaert Rd	House # 36590 (east prop. Line)	Barricade (w)	RL	0.261	1,837
142	229800	Staley Rd	Pvt drives (e-House #49830)	Strassel Rd	RL	1.258	13,284
143	230000	Stark Rd	Lebeau Rd	Scholls-Sherwood Rd	RL	0.501	4,703
144	230300	Stepien Rd	Scoggins Valley Rd	End of Co. maint. (n)	RL	1.460	15,418
145	230800	Stoltenberg Rd	Dixie Mountain Rd	Pvt gate (ne)	RL	0.880	7,744
146	231300	Straughan Rd	Larson Rd	End of Co. Jur.	RL	0.356	2,924
147	231500	Strohmayer Rd	End of pavement	Seavey Rd	RL	0.652	6,120
148	234000	Tanner Creek Rd	Scoggins Valley Rd	Pvt drive (n)	RL	0.885	9,346
149	234100	Tannock Rd	Dixie Mountain Rd	Pvt drives (se)	RL	0.500	4,400
150	239800	Vadis Rd	End of pavement	Begin pavement	RL	0.089	1,305
151	240500	Valley Vista Rd	End of pavemt (n/House #12345)	Pvt drive (n)	RL	0.664	5,843
152	240700	Vandehey Ln	Vandehey Ln (access)	Pvt drive (w)	RL	0.355	3,332
153	245480	Washington Av	Aerts Rd	Dead End (w)	RL	0.290	2,042
154	246700	Way Rd	Hayward Rd	Pvt drives (w-House #49609)	RL	0.349	3,071
155	246720	Webb Rd	Pvt gate (s)	Cornelius Juri.	RL	0.120	915
156	250840	Willis Ln	Pumpkin Ridge Rd	Gate (e)	RL	0.450	2,640
157	252500	Withycombe Rd	Spring Hill Rd	Pvt drive (e)	RL	0.933	8,758
158	254450	Wunderli Canyon Rd	Mountain Home Rd	Pvt gate (e)	RL	0.605	4,259
159	256900	Yungen Rd	Bishop Rd	Pvt drives (e)	RL	0.497	4,082
160	107620	Bacona Rd	Genzer Rd	End of Co. maint.	RRL	5.766	67,654
161	123900	Capehorn Rd	Scofield Rd	End of Co. maint. (n)	RRL	1.595	14,036
162	124600	Carpenter Creek Rd	Plumlee Rd	Pvt gate (w)	RRL	1.191	8,385
163	126500	Cedar Canyon Rd	Hwy 6 (access)	Hayward Rd	RRL	3.271	38,380
164	130700	Cochran Rd	End of pavement	End of Co. Jur. (MP 2.019)	RRL	2.294	26,916
165	136500	David Hill Rd	End of pavement	Begin pavement	RRL	1.883	22,094
166	140720	Dixie Mountain Rd	Rocky Point Rd	Otto Miller Rd	RRL	3.973	37,293
167	156500	Green Mountain Rd	Pihl Rd	John Lee Rd	RRL	1.748	20,510
168	159300	Harrison Rd	End of pavemt	Begin pavemt (.023 e/Hahn Rd)	RRL	0.688	7,265
169	160400	Hayward Rd	End of pavemt	Cedar Canyon Rd	RRL	4.428	51,955
170	171600	Johnson Rd	Hwy 47	Gate (w)	RRL	1.430	12,584
171	178600	Lee Rd	Patton Valley Rd	West Shore Dr	RRL	2.020	21,331
172	202900	Old Wilson River Rd	End of pavement	ODF gate (w)	RRL	3.815	44,763
173	203600	Otto Miller Rd	Dixie Mountain Rd	Columbia Co. Jur.	RRL	1.072	9,434
174	206200	Parson Rd	Timmerman Rd	Hwy 6	RRL	0.825	8,712
175	208200	Pihl Rd	End of pavement	Green Mountain Rd	RRL	1.959	20,687
176	210300	Potts Rd	Soda Springs Rd	FG Watershed gate (w)	RRL	2.500	23,467
177	211100	Pumpkin Ridge Rd	End pavemt (.15 nw/Murphy Rd)	Pvt drive (n)	RRL	4.833	56,707
178	214620	Ridge Rd	Strassel Rd	Impassable (ne)	RRL	2.012	17,706
179	217900	Roderick Rd	Gales Creek Rd	Pvt gate (w)	RRL	0.674	7,908
180	220000	Sain Creek Rd	West Shore Dr	End of Co. maint. (w)	RRL	1.368	14,446
181	223500	Scofield Rd	Nowakowski Rd	Hwy 26	RRL	2.641	27,889
182	223600	Scoggins Valley Rd	West Shore Dr (nw)	End of Co. maint. (nw)	RRL	2.303	24,320
183	224400	Sellers Rd	End of pavement (house #18155)	Linklater Rd	RRL	3.105	32,789
184	225800	Shearer Hill Rd	End of pavement	Timmerman Rd	RRL	0.696	7,350
185	227300	Soda Springs Rd	Old Wilson River Rd	Impassable (s)	RRL	4.270	50,101
186	231200	Strassel Rd	Hwy 26	Timber Rd	RRL	6.741	79,094

	Rd #	Road Name	From	To	FC	UOM	
		Rural Gravel Road Maintenance Cont.				**L Mi**	**Sq yd**
187	231500	Strohmayer Rd	End of pavement	Begin pavement	RRL	0.327	3,069
188	236400	Timmerman Rd	Parson Rd	Pvt drives (n)	RRL	1.588	18,633
189	251700	Wilson School Rd	Timmerman Rd	Parson Rd	RRL	0.497	4,665
				Total (Miles; Square Yards)		**203.45**	**2,020,599**
		Urban Gravel Road Maintenance				**L Mi**	**Sq yd**
1	006500	075th Av	Pine St	Dead End (n)	UL	0.037	326
2	006580	075th Av	Pvt drive (s/Locust St)	Locust St	UL	0.03	176
3	016900	095th Av	West Haven Dr	Pvt drives (n)	UL	0.083	584
4	021780	108th Av	Hazelbrook Rd	Pvt drive (n)	UL	0.207	1,214
5	024750	118th Av	Thompson Rd	Dead End (n)	UL	0.139	1,468
6	027280	124th Av	Laidlaw Rd	End of Co. Jur. (n)	UL	0.064	375
7	103000	Anderson St	202nd Av	Pvt drive (w)	UL	0.018	190
8	104620	Arrow-wood Dr	Arrow-wood Ln	Pvt drive (w)	UL	0.036	296
9	165671	Hoyt St	091st Av	Pvt drive (e)	UL	0.034	219
10	172400	Jurgens Av	End of pavemt	Jurgens Ln	UL	0.155	1,091
11	185450	Marcotte Rd	End of Pavement (n)	Dead End (ne)	UL	0.211	2,228
12	202250	Old Laidlaw Rd	Laidlaw Rd	Begin AC pavement	UL	0.102	718
13	214595	Ridge Rd	McDaniel Rd	Gate (w)	UL	0.037	391
14	230500	Stewart St	Pvt drive (e)	074th Av	UL	0.063	407
15	232730	Sunny Hill Ln	108th Av	Pvt drive (w/110th Av)	UL	0.149	874
16	067465	081st Av	NE Prop Corner #6415	Vermont St	NUL	0.091	480
17	195600	Murphy Ln	End of pavement	UGB (house #22035)	NUL	0.309	2,538
18	195600	Murphy Ln	UGB (house #22035)	Pvt drives (w)	NUL	0.164	1,347
19	243950	Waldo Wy	End of pavement	Cds (nw)	NUL	0.055	581
20	243955	Waldo Wy	End of pavement	Dead End (n)	NUL	0.084	887
				Total (Miles; Square Yards)		**2.07**	**16,391**

	Rd #	Road Name	From	To	FC	UOM
		Sweeping - Bike Lanes				**Shldr Mi**
1	115960	Boones Ferry Rd	Day Rd	Tualatin city limits (MP 0.63)	UA	1.260
2	147300	Evergreen Rd	Brookwood Parkway	Glencoe Road	UA	6.746
3	238800	Tualatin-Sherwood Rd	Nyberg St	Hwy 99	UA	9.048
4	132800	Cornelius Pass Rd	West Union Road	County Line	RA	4.548
5	132900	Cornelius-Schefflin Rd	Spiesschaert Road	Kerkman Road	RA	6.652
6	148950	Farmington Rd	198th Av	Hwy 219	RA	11.836
7	152800	Gales Creek Rd	Forest Gale Dr	Hwy 6	RA	15.992
8	154700	Glencoe Rd	Evergreen Road	Hwy 26	RA	6.242
9	168700	Jackson School Rd	Evergreen Road	Hwy 26	RA	4.296
10	186800	Martin Rd	Hwy 47	Verboort Road	RA	3.738
11	216400	River Rd	Scholls Ferry Road	UGB	RA	11.536
12	219750	Roy Rogers Rd	Sherwood City Limits	UGB	RA	5.376
13	223200	Scholls Ferry Rd	UGB	Highway 219	RA	9.894
14	241500	Verboort Rd	Cornelius-Schefflin Road	Hwy 47	RA	4.192
15	257500	Zion Church Rd	Glencoe Road	Kerkman Road	RA	4.058
16	223600	Scoggins Valley Rd	Hwy 47	West Shore Drive	RC	20.010
17	247550	West Shore Dr	Scoggins Valley Road (e)	Scoggins Valley Road (w)	RC	12.010
				Total Shoulder Miles		**137.43**
	Rd #	**Road Name**	**From**	**To**	**FC**	**UOM**
		Sweeping - Rural Drainage Systems				**Shldr Mi**
1	070900	338th Av	TV Hwy	Dead End (n)	NUL	0.478
2	169700	Iona Ct	341st Av	Cds (e)	NUL	0.144
3	110790	Beach Ct	Beach Rd	CDS (nw)	RL	0.160
4	113510	Birdie Dr	Line Dr (s)	Par Three Dr	RL	0.234
5	113510	Birdie Dr	Par Three Dr	Line Dr (n)	RL	0.176
6	178100	Lavenir Tr	Stringtown Rd	Dead End (nw)	RL	0.392
7	178102	Lavenir Tr	Lavenir Tr	Cds (w)	RL	0.060
8	180300	Line Dr	Unger Rd	Par Three Dr	RL	1.310
9	180500	Link Dr	Link St	Line Dr	RL	0.250
10	180550	Link St	Unger Rd	Line Dr	RL	0.058
11	180600	Link St	Line Dr (s)	House #9290	RL	0.138
12	180600	Link St	House #9290	Line Dr (n)	RL	0.288
13	185900	Markhaven St	Dead End (s)	Cds (n/Odessa Av)	RL	0.224
14	201400	Odessa Av	Chehalem Station Rd	Markhaven St	RL	0.312
15	204900	Par Three Dr	Birdie Dr	Dead End (e-n)	RL	0.354
16	223000	Scholls Dr	Scholls-Sherwood Rd	Cds (ne)	RL	0.322
				Total Shoulder Miles		**4.90**

	Rd #	Road Name	From	To	FC	UOM
		Riparian Management Area - Sweeping				Shldr Mi
1	015900	092nd Av	Garden Home Rd	Allen Rd (south of)	UA	0.327
2	040800	170th Av	Rigert Rd	Bany Rd	UA	0.108
3	040800	170th Av	TV Hwy	Vendla Park Ln	UA	0.262
4	043700	174th Av	Bronson Rd	Park View Bl	UA	0.160
5	043950	175th Av	Begin UGB	Rigert Rd	UA	0.084
6	051000	185th Av	Begin Pcc (Alexander St_n-ep)	End of Pcc (.136 n/Walker Rd)	UA	0.485
7	051000	185th Av	Begin Pcc (Alexander St_n-ep)	End of Pcc (.136 n/Walker Rd)	UA	0.261
8	051000	185th Av	End of Pcc (.136 n/Walker Rd)	Cornell Rd	UA	0.198
9	051000	185th Av (nb)	Springville Rd	UGB (n/Springville Rd)	UA	0.349
10	110220	Baseline Rd (eb)	Jenkins Rd	185th Av	UA	0.241
11	110220	Baseline Rd (wb)	Jenkins Rd	185th Av	UA	0.241
12	110220	Baseline Rd (eb)	185th Av	197th Av	UA	0.239
13	110220	Baseline Rd (wb)	185th Av	197th Av	UA	0.239
14	110220	Baseline Rd	Cornelius Pass Rd	231st Av	UA	0.262
15	110220	Baseline Rd	Cornelius Pass Rd	231st Av	UA	0.240
16	110220	Baseline Rd	Cornelius Pass Rd	231st Av	UA	0.076
17	110220	Baseline Rd	231st Av	Brookwood Pk	UA	0.192
18	112800	Bethany Bl (nb)	Cornell Rd	Laidlaw Rd	UA	0.483
19	112800	Bethany Bl (sb)	Cornell Rd	Laidlaw Rd	UA	0.483
20	119400	Brookwood Av	Golden Rd	Baseline Rd	UA	0.284
21	119420	Brookwood Pk	Baseline Rd	Cornell Rd	UA	0.272
22	119420	Brookwood Pk	Baseline Rd	Cornell Rd	UA	0.071
23	119420	Brookwood Pk (nb)	Cornell Rd	Evergreen Pk	UA	0.106
24	119420	Brookwood Pk (sb)	Cornell Rd	Evergreen Pk	UA	0.106
25	132800	Cornelius Pass Rd	Frances St	Quatama Rd	UA	0.236
26	132800	Cornelius Pass Rd	Quatama Rd	Aloclek Dr	UA	0.594
27	133000	Cornell Rd (eb)	173rd Av	200' e/Evergreen Pk	UA	0.401
28	133000	Cornell Rd (wb)	173rd Av	200' e/Evergreen Pk	UA	0.401
29	133000	Cornell Rd	185th Av	Cornelius Pass Rd	UA	0.216
30	133000	Cornell Rd	Elam Young Pk (w)	025th Av	UA	0.205
31	147200	Evergreen Pk	185th Av	Cornelius Pass Rd	UA	0.202
32	148950	Farmington Rd	Murray Bl	Kinnaman Rd	UA	0.203
33	149300	Fern Hill Rd	Geiger Rd	Hwy 47	UA	0.042
34	170700	Jenkins Rd	Murray Bl	158th Av	UA	0.218
35	172700	Kaiser Rd	Springville Rd	Mult. Co. Juris.	UA	1.742
36	196000	Murray Bl	Millikan Wy	Terman Rd	UA	0.201
37	196000	Murray Bl (nb)	Jenkins Rd	Walker Rd	UA	0.258
38	196000	Murray Bl (sb)	Jenkins Rd	Walker Rd	UA	0.258
39	196000	Murray Bl	Walker Rd	Hwy 26	UA	0.062
40	203000	Oleson Rd	Vermont St	Scholls Ferry Rd	UA	0.043
41	203000	Oleson Rd	Vermont St	Scholls Ferry Rd	UA	0.359
42	203330	Oregon St	Tualatin-Sherwood Rd	Roundabout (w-side)	UA	0.200
43	215600	Rigert Rd	170th Av	175th Av	UA	0.432
44	216400	River Rd	UGB (.819 s/Witch Hazel Rd)	Rood Bridge Rd	UA	0.260
45	219750	Roy Rogers Rd (nb)	Hwy 99	UGB (Bridge #19032)	UA	0.153
46	223200	Scholls Ferry Rd (alt. sides)	Heather Ln	Fire Station (Signal)	UA	1.306
47	223200	Scholls Ferry Rd	End Odot Jur.	Conestoga Dr	UA	0.223
48	237400	Tonquin Rd (eb)	End UGB	Oregon St	UA	0.702
49	238800	Tualatin-Sherwood Rd	Gerda Ln	Baler Wy	UA	0.231
50	244000	Walker Rd (eb)	End Beaverton Jur.	Murray Bl	UA	0.201
51	244000	Walker Rd (wb)	End Beaverton Jur.	Murray Bl	UA	0.201
52	244000	Walker Rd	185th Av	Von Neumann Dr (Hills. Jur.)	UA	0.179
53	247800	West Union Rd (eb)	143rd Av	174th Av	UA	0.218
54	247800	West Union Rd (wb)	143rd Av	174th Av	UA	0.218

	Rd #	Road Name	From	To	FC	UOM
		Riparian Management Area - Sweeping Cont.				Shldr Mi
55	247800	West Union Rd	185th Av	Cornelius Pass Rd	UA	0.233
56	247800	West Union Rd	Jackson School Rd	Glencoe Rd	UA	0.355
57	051000	185th Av (sb)	Springville Rd	UGB (n/Springville Rd)	RA	0.349
58	051000	185th Av	UGB (n/Springville)	Germantown Rd	RA	0.058
59	107573	B St	Hwy 47	End of Co. Jur. (n)	RA	0.101
60	132800	Cornelius Pass Rd	West Union Rd	Multnomah Co. Jur.	RA	0.190
61	132800	Cornelius Pass Rd	West Union Rd	Multnomah Co. Jur.	RA	0.467
62	132900	Cornelius-Schefflin Rd	Verboort Rd	Kerkman Rd	RA	0.218
63	132900	Cornelius-Schefflin Rd	Verboort Rd	Kerkman Rd	RA	0.250
64	146300	Elwert Rd	Edy Rd	Lebeau Rd	RA	0.389
65	148950	Farmington Rd	River Rd	Hwy 219	RA	0.197
66	149300	Fern Hill Rd	Geiger Rd	Hwy 47	RA	0.973
67	152800	Gales Creek Rd	Sheelar Ln (Ugb)	Hwy 6	RA	0.321
68	152800	Gales Creek Rd	Sheelar Ln (Ugb)	Hwy 6	RA	0.171
69	152800	Gales Creek Rd	Sheelar Ln (Ugb)	Hwy 6	RA	0.428
70	152800	Gales Creek Rd	Sheelar Ln (Ugb)	Hwy 6	RA	0.328
71	152800	Gales Creek Rd	Sheelar Ln (Ugb)	Hwy 6	RA	0.267
72	152800	Gales Creek Rd	Sheelar Ln (Ugb)	Hwy 6	RA	0.974
73	152800	Gales Creek Rd	Sheelar Ln (Ugb)	Hwy 6	RA	0.034
74	154100	Germantown Rd	Multnomah Co. Jur.	Cornelius Pass Rd	RA	0.474
75	154700	Glencoe Rd	Evergreen Rd	Zion Church Rd	RA	0.262
76	155800	Golf Course Rd	Tongue Ln	Cornelius Jur.	RA	0.399
77	168700	Jackson School Rd	Evergreen Rd	Hwy 26	RA	0.262
78	193000	Minter Bridge Rd	Grabel Rd	UGB (.081 s/Morgan Rd)	RA	0.188
79	216400	River Rd	Farmington Rd	Rosedale Rd	RA	0.158
80	216400	River Rd	Rosedale Rd	UGB (.819 s/Witch Hazel Rd)	RA	0.212
81	219750	Roy Rogers Rd (sb)	Hwy 99	UGB (Bridge #19032)	RA	0.153
82	219750	Roy Rogers Rd	UGB (Bridge #19032)	UGB (.496 s/Bull Mountain Rd)	RA	0.068
83	219750	Roy Rogers Rd	UGB (Bridge #19032)	UGB (.496 s/Bull Mountain Rd)	RA	0.202
84	223200	Scholls Ferry Rd	River Rd	Hwy 219	RA	0.232
85	223200	Scholls Ferry Rd	River Rd	Hwy 219	RA	0.274
86	237400	Tonquin Rd	End UGB	Begin UGB	RA	0.166
87	237400	Tonquin Rd (wb)	End UGB	Oregon St	RA	0.702
88	008000	080th Av	Spruce St	Pine St	UC	0.195
89	008000	080th Av	Spruce St	Pine St	UC	0.149
90	008000	080th Av	Spruce St	Pine St	UC	0.020
91	008000	080th Av (nb)	Pine St	Oak St	UC	0.553
92	008000	080th Av (sb)	Pine St	Oak St	UC	0.553
93	008000	080th Av	Taylors Ferry Rd	Oleson Rd	UC	0.019
94	032000	149th Av	Division St	006th Av	UC	0.114
95	060400	197th Av	Rock Rd	Baseline Rd	UC	0.225
96	063800	205th Av	Baseline Rd	Max tracks	UC	0.188
97	063800	205th Av	Baseline Rd	Max tracks	UC	0.079
98	068800	227th Av	Quatama Rd	House #750 (s-property line)	UC	0.175
99	069000	229th Av	Rosedale Rd	End Co.Jur.(#4027_n-prop.line)	UC	0.276
100	118800	Bronson Rd (eb)	156th Av	Bethany Bl	UC	0.202
101	118800	Bronson Rd (wb)	156th Av	Bethany Bl	UC	0.202
102	121700	Butner Rd	130th Av	Murray Bl	UC	0.189
103	140300	Division St	149th Av	167th Av	UC	0.136
104	145100	Edy Rd	Begin Co. Jur. (#17295 e-prop.line)	Elwert Rd	UC	0.188
105	172700	Kaiser Rd	(200' S. of) Purvis Dr	Sethrich Jn	UC	0.854
106	172700	Kaiser Rd	(160' N. of) Laidlaw Rd	Manresa Ct	UC	0.470
107	172700	Kaiser Rd	Crosswalk Flasher 571	Taennler Dr	UC	0.412

	Rd #	Road Name	From	To	FC	UOM
		Riparian Management Area - Sweeping Cont.				Shldr Mi
108	175700	Laidlaw Rd	Multnomah Co. Jur.	Old Mult. Co. Jur. (MP 0.838)	UC	0.112
109	175700	Laidlaw Rd	Old Mult. Co. Jur. (MP 0.838)	140th Av	UC	0.580
110	181300	Locust St	080th Av	Hall Bl	UC	0.224
111	200020	Oak St	072nd Av	Hall Bl	UC	0.095
112	211500	Quatama Rd	Cornelius Pass Rd	227th Av	UC	0.163
113	215600	Rigert Rd	170th Av	175th Av	UC	0.205
114	215600	Rigert Rd	175th Av	185th Av	UC	0.303
115	216200	Ritchey Rd (eb)	Pacific Av	Stringtown Rd	UC	0.196
116	217600	Rock Creek Bl	185th Av	Kiwanda Dr	UC	0.206
117	220800	Saltzman Rd	Thompson Rd	Laidlaw Rd	UC	0.185
118	227700	South Rd	Gaston Jur. (.218 w/Trail St)	UGB (House #46540)	UC	0.099
119	234400	Taylors Ferry Rd (eb)	Multnomah Co. Jur.	Bomar Ct	UC	0.209
120	234400	Taylors Ferry Rd (wb)	Multnomah Co. Jur.	Bomar Ct	UC	0.209
121	234660	Terman Rd	Shannon Pl	Murray Bl (s-bnd)	UC	0.754
122	129400	Clapshaw Hill Rd	Shearer Hill Rd	Gales Creek Rd	RC	0.234
123	131100	Collins Rd	Northrup Rd	Kay Rd	RC	0.441
124	135700	Dairy Creek Rd	Mountaindale Rd	Fern Flat Rd	RC	0.326
125	135700	Dairy Creek Rd	Mountaindale Rd	Fern Flat Rd	RC	0.123
126	135700	Dairy Creek Rd	Mountaindale Rd	Fern Flat Rd	RC	0.236
127	135700	Dairy Creek Rd	Mountaindale Rd	Fern Flat Rd	RC	0.337
128	135700	Dairy Creek Rd	Mountaindale Rd	Fern Flat Rd	RC	0.154
129	135700	Dairy Creek Rd	Mountaindale Rd	Fern Flat Rd	RC	0.317
130	135700	Dairy Creek Rd	Mountaindale Rd	Fern Flat Rd	RC	0.276
131	135700	Dairy Creek Rd	Mountaindale Rd	Fern Flat Rd	RC	0.383
132	135700	Dairy Creek Rd	Mountaindale Rd	Fern Flat Rd	RC	0.136
133	135700	Dairy Creek Rd	Mountaindale Rd	Fern Flat Rd	RC	0.414
134	135700	Dairy Creek Rd	Mountaindale Rd	Fern Flat Rd	RC	0.759
135	140700	Dixie Mountain Rd	Shadybrook Rd	Northrup Rd	RC	0.047
136	145100	Edy Rd	Elwert Rd	Aebischer Rd	RC	0.412
137	149300	Fern Hill Rd	Spring Hill Rd	Blooming-Fern Hill Rd	RC	0.463
138	149300	Fern Hill Rd	Spring Hill Rd	Blooming-Fern Hill Rd	RC	0.089
139	150100	Fisher Rd	Hwy 26	Bacona Rd	RC	0.051
140	150100	Fisher Rd	Hwy 26	Bacona Rd	RC	0.273
141	153500	Gaston Rd	Spring Hill Rd	Gaston Jur. (.199 e/Hwy 47)	RC	0.124
142	156500	Green Mountain Rd	Sell Rd	End of pavement (n)	RC	0.209
143	157000	Greenville Rd	Hwy 47	Kansas City Rd	RC	0.194
144	165500	Hornecker Rd	Begin Co.Jur.(.06 se/Br.#1313)	Susbauer Rd	RC	0.138
145	165500	Hornecker Rd	Begin Co.Jur.(.06 se/Br.#1313)	Susbauer Rd	RC	0.100
146	168700	Jackson School Rd	West Union Rd	Mason Hill Rd	RC	0.191
147	187900	McCormick Hill Rd	Laurel Rd	Vanderschuere Rd	RC	0.070
148	194500	Mountaindale Rd	Dersham Rd	Hwy 26	RC	0.264
149	198500	Northrup Rd	Dixie Mountain Rd	Collins Rd	RC	0.407
150	206400	Patton Valley Rd	Dundee Rd	Mount Richmond Rd	RC	0.108
151	216200	Ritchey Rd (wb)	Pacific Av	Stringtown Rd	RC	0.196
152	218200	Rood Bridge Rd	Farmington Rd	Hillsboro Jur.	RC	0.093
153	219700	Roy Rd	Cornelius-Schefflin Rd	Mountaindale Rd	RC	0.544
154	223600	Scoggins Valley Rd	Hwy 47	Park entrance	RC	0.320
155	223700	Scotch Church Rd	Jackson School Rd	Glencoe Rd	RC	0.258
156	224300	Sell Rd	Hwy 26	Green Mountain Rd	RC	0.520
157	225300	Shadybrook Rd	Yorkshire St	Dixie Mountain Rd	RC	0.147
158	225300	Shadybrook Rd	Yorkshire St	Dixie Mountain Rd	RC	0.361
159	225300	Shadybrook Rd	Yorkshire St	Dixie Mountain Rd	RC	0.221
160	228900	Spring Hill Rd	Yamhill Co. Jur.	Hwy 47	RC	0.227

	Rd #	Road Name	From	To	FC	UOM
		Riparian Management Area - Sweeping Cont.				Shldr Mi
161	231400	Stringtown Rd	Ritchey Rd	Gales Creek Rd	RC	0.225
162	233200	Susbauer Rd	Cornelius Jur.	Zion Church Rd	RC	0.218
163	236100	Timber Rd	Hwy 6	Cochran Rd	RC	0.293
164	236100	Timber Rd	Hwy 6	Cochran Rd	RC	0.508
165	236100	Timber Rd	Hwy 6	Cochran Rd	RC	0.538
166	236100	Timber Rd	Hwy 6	Cochran Rd	RC	0.305
167	236100	Timber Rd	Hwy 6	Cochran Rd	RC	0.444
168	236100	Timber Rd	Hwy 6	Cochran Rd	RC	1.201
169	236100	Timber Rd	Hwy 6	Cochran Rd	RC	0.138
170	236100	Timber Rd	Hwy 6	Cochran Rd	RC	1.102
171	236100	Timber Rd (nb)	Hwy 6	Hwy 26	RC	0.363
172	236100	Timber Rd (sb)	Hwy 6	Hwy 26	RC	0.363
173	236100	Timber Rd	Cochran Rd	Hwy 26	RC	0.462
174	241000	Vanderschuere Rd	Midway Rd	McCormick Hill Rd	RC	0.300
175	241700	Vernonia Rd	Hwy 26	Columbia Co. Jur.	RC	0.198
176	241700	Vernonia Rd	Hwy 26	Columbia Co. Jur.	RC	0.213
177	241700	Vernonia Rd	Hwy 26	Columbia Co. Jur.	RC	0.929
178	241700	Vernonia Rd	Hwy 26	Columbia Co. Jur.	RC	0.097
179	241700	Vernonia Rd	Hwy 26	Columbia Co. Jur.	RC	0.935
180	247550	West Shore Dr	Scoggins Valley Rd (e)	Lee Rd	RC	0.221
181	247550	West Shore Dr	Lee Rd	Scoggins Valley Rd (w)	RC	0.226
182	247550	West Shore Dr	Lee Rd	Scoggins Valley Rd (w)	RC	0.248
183	247550	West Shore Dr	Lee Rd	Scoggins Valley Rd (w)	RC	0.668
184	247550	West Shore Dr	Lee Rd	Scoggins Valley Rd (w)	RC	0.269
185	006200	074th Av	Lara St	Alden St	NR	0.252
186	008705	082nd Av	Locust St	Cedarcrest St	NR	0.190
187	008705	082nd Av	Locust St	Cedarcrest St	NR	0.121
188	012210	087th Av	Garden Home Rd	Bohmann Pk	NR	0.036
189	027800	130th Av	Westlawn Tr	Overton St	NR	0.059
190	032000	149th Av	006th St	Farmington Rd	NR	0.063
191	034980	160th Av	Rockrose Ln	Barrows Rd	NR	0.126
192	037830	165th Av	Rigert Rd	Hart Rd	NR	0.190
193	100060	Aberdeen Dr	Purvis Dr	Saint Andrews Dr (se)	NR	0.400
194	101100	Alden St	071st Av	074th Av	NR	0.112
195	105200	Ashdale Dr	Alden St	074th Av	NR	0.225
196	106200	Augusta Ln	170th Av	Pheasant Ln	NR	0.029
197	115500	Bohmann Pk	084th Av	Becker Dr (nw)	NR	0.443
198	126700	Cedarcrest St (eb)	074th Av	Washington Dr	NR	0.226
199	126700	Cedarcrest St (wb)	074th Av	Washington Dr	NR	0.226
200	133870	Creekshire Dr	Fern St	Horizon Bl	NR	0.093
201	141400	Dogwood Ln (nb)	Westgate Wy	Ridgemont St	NR	0.267
202	141400	Dogwood Ln (sb)	Westgate Wy	Ridgemont St	NR	0.267
203	141400	Dogwood Ln	Dogwood Pl	Stephen Ln	NR	0.024
204	141400	Dogwood Ln	Dogwood Pl	Stephen Ln	NR	0.068
205	149170	Fern St	Creekshire Dr	House #14545 (Tigard Jur.)	NR	0.045
206	150300	Florence Ln (eb)	House #6520	080th Av	NR	0.149
207	150300	Florence Ln (wb)	House #6520	080th Av	NR	0.149
208	150300	Florence Ln	House #6520	080th Av	NR	0.553
209	150300	Florence Ln	House #6520	080th Av	NR	0.019
210	157250	Gregory Dr	212th Av	Samantha Ln	NR	0.109
211	165450	Horizon Bl	Tigard Jur. (se)	Barrows Rd	NR	0.057
212	172200	Joscelyn St	House #16875	Park View Dr	NR	0.103
213	184800	Malhuer Av	Rock Creek Bl	Neakahnie Av	NR	0.034

	Rd #	Road Name	From	To	FC	UOM
		Riparian Management Area - Sweeping Cont.				Shldr Mi
214	184800	Malhuer Av	Rock Creek Bl	Neakahnie Av	NR	0.565
215	208040	Pheasant Ln	Augusta Ln	185th Av	NR	0.041
216	208040	Pheasant Ln	Augusta Ln	185th Av	NR	0.057
217	208040	Pheasant Ln	Augusta Ln	185th Av	NR	0.084
218	251300	Willowmere Dr	Westgate Wy	Nicol Rd	NR	0.426
219	007200	077th Av	Hse #10210 (.04 n/Mapleleaf St)	Dead End (n/Landau St)	UL	0.054
220	008450	082nd Av	Birch St	Taylors Ferry Rd	UL	0.036
221	010700	085th Av (nb)	Spruce St	Landau St	UL	0.305
222	010700	085th Av (sb)	Spruce St	Landau St	UL	0.305
223	011300	086th Av	Gate (s)	Scholls Ferry Rd	UL	0.251
224	011400	086th Av	Cecilia Tr	Bohmann Pk	UL	0.033
225	014700	090th Av	Garden Home Rd	Rambler Ln	UL	0.013
226	023300	113th Av	Fairfield St	Walker Rd	UL	0.048
227	024000	116th Av	House #3420 (Beaverton Jur.)	Fairfield St	UL	0.149
228	027564	126th Tr	Naomi Ln	Pvt drive (n)	UL	0.042
229	027565	126th Tr	Bannister Dr	Redfox Dr	UL	0.304
230	027593	127th Tr	Naomi Ln	Pvt drive (ne)	UL	0.262
231	027755	129th Tr	Hamel Dr	Tigon Ln	UL	0.030
232	027850	130th Av (nb)	Butner Rd	Cds (n/Frenwood Wy)	UL	0.543
233	027850	130th Av (sb)	Butner Rd	Cds (n/Frenwood Wy)	UL	0.543
234	027900	131st Av	Rita Dr	Williams Dr	UL	0.475
235	028300	132nd Av	Rita Dr	Williams Dr	UL	0.040
236	028420	133rd Av	Rita Dr	Williams Dr	UL	0.038
237	028700	134th Av	Butner Rd	Evergreen St	UL	0.039
238	029100	136th Av	Butner Rd	Aragon St	UL	0.188
239	031720	147th Pl	Jenshire Ln	Cds (n)	UL	0.016
240	031840	148th Av	Fern St	Barricade (s)	UL	0.176
241	031910	148th Pl	Barricade (s/Purvis Dr)	Pvt drives (n)	UL	0.102
242	032400	150th Ct	Division St	Cds (n)	UL	0.039
243	032880	152nd Tr	Mayview Wy	Cds (n)	UL	0.065
244	033000	153rd Av (nb)	Division St	Farmington Rd	UL	0.136
245	033000	153rd Av (sb)	Farmington Rd	Pvt. Drive (House #15445)	UL	0.136
246	033350	154th Av	Tigard Jur. (House #13219)	Barrows Rd	UL	0.031
247	034100	157th Av	Bristlecone Wy	Barrows Rd	UL	0.191
248	038800	166th Pl	Cds (s/Hargis Rd)	Cds (n)	UL	0.038
249	039920	167th Pl	Cds (s)	Joscelyn St	UL	0.031
250	039980	168th Av	Blackberry Ln	Nafus Ln	UL	0.028
251	039990	168th Av	Sarala St	Shelby Ct	UL	0.016
252	041520	171st Pl	Chatelain Dr	Cds (s)	UL	0.022
253	043300	173rd Pl	Lonerock Ln	Cds (n)	UL	0.020
254	043790	174th Pl	Sarala St	Cds (n)	UL	0.024
255	043850	174th Tr	Constance St	Barricade (ne)	UL	0.015
256	044600	175th Av	Johnson St	Dead End (n)	UL	0.091
257	045450	176th Tr	Rigert Rd	Cobb Ln	UL	0.063
258	051700	187th Av	Vista St	Cds (ne)	UL	0.034
259	054800	191st Av	Dorena St	Columbia Av	UL	0.058
260	064750	206th Av	Gracie St	Dead End (n/Bingo Ln)	UL	0.041
261	066050	208th Av	Anna Ct	Bingo Ln (House #20799)	UL	0.010
262	066910	209th Av	Dead End (s)	Quatama Rd	UL	0.057
263	067425	212th Av	Lawrence Ln	Gregory Dr	UL	0.014
264	100060	Aberdeen Dr	Saint Andrews Dr (se)	Saint Andrews Dr (nw)	UL	0.151
265	101400	Alderwood Dr	185th Av	Longacre St	UL	0.114
266	103620	Aragon St	134th Av	136th Av	UL	0.029

	Rd #	Road Name	From	To	FC	UOM
		Riparian Management Area - Sweeping Cont.				Shldr Mi
267	105100	Ashdale Ct	074th Av	Cds (w)	UL	0.088
268	105202	Ashdale Dr	Ashdale Dr	Cds (s)	UL	0.031
269	107380	Avignon Ln	Barricade (e)	Oxbridge Dr	UL	0.050
270	111100	Becker Dr	Bohmann Pk	Parking lot (w)	UL	0.276
271	113040	Bingo Ln	206th Av	208th Av	UL	0.139
272	115500	Bohmann Pk	084th Av	Becker Dr (nw)	UL	0.223
273	117420	Bridle Hills Dr	Beavtn Jur. (House #15920)	161st Dr (ne)	UL	0.359
274	119585	Bryan Wy	Rigert Rd (e)	Rigert Rd (w)	UL	0.139
275	120120	Bulrush Ln	Wintergreen St	160th Av	UL	0.439
276	125890	Catalina Dr	End Tigard Jur.(House #14653)	Fern St	UL	0.052
277	128120	Charlotte Dr	Constance St	Rigert Rd	UL	0.079
278	131600	Columbia Av	Tolovana St	Dead End (n)	UL	0.028
279	133870	Creekshire Dr	Tigard Jur. (House #13021)	Fern St	UL	0.326
280	138900	Denfield St	Cds (e/116th Av)	End Co. Jur. (House #11685)	UL	0.037
281	146150	Elmwood St (eb)	074th Av	Pvt drives (w/082nd Av)	UL	0.819
282	146150	Elmwood St (wb)	074th Av	Pvt drives (w/082nd Av)	UL	0.819
283	147400	Evergreen St	House #12870	Cds (w/134th Av)	UL	0.450
284	147600	Ewen Dr	Cds (se)	185th Av	UL	0.077
285	148000	Fairfield St	Cds (ne)	118th Av	UL	0.403
286	149170	Fern St	Menlor Ln	Creekshire Dr	UL	0.666
287	152000	Frenwood Wy	Morrison St	130th Av	UL	0.262
288	156160	Gracie St (eb)	Dead End (e)	205th Av	UL	0.114
289	156160	Gracie St (wb)	Dead End (e)	205th Av	UL	0.114
290	157100	Greenwood Dr	Alden St	080th Av	UL	0.175
291	157250	Gregory Dr	Samantha Ln	Cds (w)	UL	0.065
292	158170	Hamel Dr	126th Tr	130th Av	UL	0.290
293	159100	Hargis Rd	House #16620	Hart Rd	UL	0.077
294	161600	Hemlock St	082nd Av	(end of curb, E. of) Hall Bl	UL	0.144
295	161600	Hemlock St	082nd Av	Hall Bl	UL	0.236
296	161650	Hemlock St	Pvt drive (e/080th Av)	Dead End (w)	UL	0.110
297	161650	Hemlock St	Pvt drive (e/080th Av)	Dead End (w)	UL	0.171
298	161802	Hennig Ct	Cds (s)	Cds (n/Hennig Ct)	UL	0.054
299	165300	Honeywood Dr	185th Av	Longacre St	UL	0.109
300	166200	Illahe St	188th Av	Cds (nw)	UL	0.022
301	170830	Jenshire Ln	Creekshire Dr	Fern St	UL	0.041
302	170830	Jenshire Ln	Creekshire Dr	Fern St	UL	0.027
303	171400	Jody St	Fairfield St	118th Av	UL	0.046
304	173810	Kenneth Ct	212th Av	Cds (e)	UL	0.024
305	175010	Kyla Ln	Bannister Dr	Gate (w)	UL	0.064
306	176010	Landau St	Pvt drive (e/082nd Av)	085th Av	UL	0.024
307	176685	Larry Ct	126th Tr	Dead End (w)	UL	0.019
308	179600	Leslie St	074th Av	Beg Pvt Seg (House # 7679)	UL	0.300
309	182300	Lori Wy	160th Av (s)	160th Av (n)	UL	0.205
310	189460	Meadowridge Dr	Oakpoint Wy	Silverleaf Dr	UL	0.271
311	189700	Meisner Dr	Hogan St	138th Tr	UL	0.095
312	189700	Meisner Dr	Hogan St	138th Tr	UL	0.090
313	190800	Merry Ln	Scholls Ferry Rd (s)	Scholls Ferry Rd (n)	UL	0.110
314	194100	Morrison St	Frenwood Wy	130th Av	UL	0.044
315	197800	Nicol Rd	Bridge #1202	Willowmere Dr	UL	0.143
316	198920	Norwalk Pl	Joscelyn St	Cds (sw)	UL	0.086
317	199900	Oak Ln	Becker Dr (se)	Becker Dr (nw)	UL	0.030
318	200900	Oakwood Ct	175th Av	Cds (s)	UL	0.070
319	203005	Oleson Rd	Oleson Rd	Dead End (w)	UL	0.108
320	204100	Oxford Av	Willowmere Dr	Montclair Dr	UL	0.035

	Rd #	Road Name	From	To	FC	UOM
		Riparian Management Area - Sweeping Cont.				Shldr Mi
321	204480	Paddington Dr	166th Tr	Avondale Dr	UL	0.422
322	204500	Padgett Rd	Hillsboro Jur. (mp 0.063)	UGB (Bridge #1312)	UL	0.189
323	207200	Perfecta Av	Tropicana Av	Dead End (sw)	UL	0.055
324	207200	Perfecta Av	Tropicana Av	Dead End (sw)	UL	0.086
325	208000	Pheasant Dr	Dead End (s)	Cds (n-e/Pheasant Ln)	UL	0.070
326	208020	Pheasant Dr	Dead End (s)	Cds (n-e/Pheasant Ln)	UL	0.023
327	211250	Purvis Dr	148th Pl	Aberdeen Dr	UL	0.015
328	212820	Red Cedar Ct	Barricade (e)	130th Av	UL	0.067
329	215500	Rigert Ct	Rigert Rd	Cds (n)	UL	0.029
330	215700	Rigert Tr	165th Av	Rigert Rd	UL	0.293
331	216100	Rita Dr	Frenwood Wy	130th Av	UL	0.043
332	216105	Rita Dr	130th Av	Murray Bl	UL	0.470
333	219400	Roundtree Dr	Menlor Ln	154th Av	UL	0.056
334	219400	Roundtree Dr	Menlor Ln	154th Av	UL	0.092
335	222100	Santiam Dr	174th Av	Park View Bl	UL	0.022
336	222150	Sarala St (eb)	Hargis Rd	Laird Pl	UL	0.694
337	222150	Sarala St (wb)	Hargis Rd	Laird Pl	UL	0.694
338	223900	Sedona Ln	Dead End (e)	207th Av	UL	0.054
339	224500	Seminole Dr	195th Av	Cds (w-n-e)	UL	0.009
340	226900	Skycrest Pk	Meadowridge Dr	Lakeview Dr	UL	0.036
341	234440	Tearose Wy	160th Av (s)	160th Av (n)	UL	0.095
342	238430	Trevino St	134th Tr	Meisner Dr	UL	0.017
343	238500	Tropicana Av	Butner Rd	Perfecta Av	UL	0.016
344	245900	Washington St	Frenwood Wy	130th Av	UL	0.036
345	245900	Washington St	Frenwood Wy	130th Av	UL	0.053
346	248100	Westgate Wy	Willowmere Dr	Oxford Av	UL	0.036
347	251000	Willow Creek Dr	Baseline Rd	191st Av	UL	0.134
348	102802	Anderson Rd	Anderson Rd	Pvt drive (e-s)	RL	0.038
349	126500	Cedar Canyon Rd	Hwy 47	Killin Rd	RL	0.072
350	126500	Cedar Canyon Rd	Hwy 47	Killin Rd	RL	0.370
351	126500	Cedar Canyon Rd	Hwy 47	Killin Rd	RL	0.372
352	126500	Cedar Canyon Rd	Killin Rd	Hwy 6 (access)	RL	1.784
353	130700	Cochran Rd	Timber Rd	End of pavement	RL	0.263
354	130700	Cochran Rd	Timber Rd	End of pavement	RL	0.285
355	130700	Cochran Rd	End of pavement	Round Top Rd	RL	0.089
356	147500	Evers Rd	Osterman Rd	Greenville Rd	RL	0.200
357	149200	Fern Flat Rd	Dairy Creek Rd	Greener Rd	RL	0.334
358	149200	Fern Flat Rd (nb)	Greener Rd	Pvt drives (n)	RL	2.722
359	149200	Fern Flat Rd (sb)	Greener Rd	Pvt drives (n)	RL	2.722
360	150100	Fisher Rd	Staley Rd	Hwy 26	RL	0.261
361	153700	Geiger Rd	Lafollett Rd	Fern Hill Rd	RL	0.312
362	153700	Geiger Rd	Lafollett Rd	Fern Hill Rd	RL	0.283
363	156700	Greener Rd	Fern Flat Rd	Pvt gate (n)	RL	0.312
364	159200	Harrington Rd	Dersham Rd	Roy Rd	RL	0.411
365	168500	Jackson Quarry Rd	Helvetia Rd	Bridge #1349	RL	0.279
366	181900	Long Rd	Susbauer Rd	Cornelius-Schefflin Rd	RL	0.186
367	182910	Lyda Dr	Hwy 6 (e)	Hwy 6 (w)	RL	0.898
368	186200	Marsh Rd	Verboort Rd	Dead End (n)	RL	0.056
369	187900	McCormick Hill Rd (eb)	Vanderschuere Rd	Bridge #1229	RL	0.848
370	187900	McCormick Hill Rd (wb)	Vanderschuere Rd	Bridge #1229	RL	0.848
371	187900	McCormick Hill Rd	Bridge #1229	Yamhill Co. Jur.	RL	0.148
372	188700	Meacham Rd	Dairy Creek Rd	Murtaugh Rd	RL	0.188
373	188700	Meacham Rd	Dairy Creek Rd	Murtaugh Rd	RL	0.277

	Rd #	Road Name	From	To	FC	UOM
		Riparian Management Area - Sweeping Cont.				Shldr Mi
374	188700	Meacham Rd (eb)	Murtaugh Rd	Bump Rd	RL	0.111
375	188700	Meacham Rd (wb)	Murtaugh Rd	Bump Rd	RL	0.111
376	191600	Midway Rd	Vanderschuere Rd	Hwy 219	RL	0.352
377	194360	Mount Richmond Rd	Yamhill Co. Jur.	Patton Valley Rd	RL	0.479
378	196200	Murtaugh Rd	Meacham Rd	End of pavement (Brdg #19190)	RL	0.027
379	196200	Murtaugh Rd	Meacham Rd	End of pavement (Brdg #19190)	RL	0.277
380	196200	Murtaugh Rd	Meacham Rd	End of pavement (Brdg #19190)	RL	0.248
381	196200	Murtaugh Rd (eb)	End of pavemt (Bridge #19190)	Gate @Sky Ranch drive	RL	0.238
382	196200	Murtaugh Rd (wb)	End of pavemt (Bridge #19190)	Gate @Sky Ranch drive	RL	0.238
383	199300	Nowakowski Rd	Hwy 47 (s)	Hwy 47 (n)	RL	0.061
384	201800	Old Cornelius Pass Rd	Phillips Rd	Multnomah Co. Jur.	RL	0.715
385	201870	Old Hwy 47	002nd St (Gaston)	Old Hwy 47 (Hwy 47 access)	RL	0.025
386	201870	Old Hwy 47	002nd St (Gaston)	Old Hwy 47 (Hwy 47 access)	RL	0.112
387	201870	Old Hwy 47	Patton Valley Rd	Scoggins Valley Rd	RL	0.408
388	202400	Old Pass Rd	Cornelius Pass Rd	West Union Rd	RL	0.032
389	202900	Old Wilson River Rd	Gales Creek Rd	End of pavement	RL	0.463
390	204500	Padgett Rd	UGB (Bridge #1312)	Cavens Ln	RL	0.093
391	206200	Parson Rd	Balm Grove Lp	Hwy 6	RL	0.227
392	208200	Pihl Rd	Hwy 26	Turk Rd	RL	0.307
393	209700	Pongratz Rd	Pihl Rd	End of pavement	RL	0.074
394	209700	Pongratz Rd	End of pavement	Fisher Rd	RL	0.010
395	209700	Pongratz Rd	End of pavement	Fisher Rd	RL	0.077
396	216300	River Ln	Begin Co. Jur. (se)	Cds (nw)	RL	0.126
397	217900	Roderick Rd	Gales Creek Rd	Pvt gate (w)	RL	0.167
398	222200	Sargent Rd	Old Wilson River Rd	Gales Creek Rd	RL	0.054
399	223600	Scoggins Valley Rd	West Shore Dr (nw)	End of Co. maint. (nw)	RL	0.571
400	224300	Sell Rd	Green Mountain Rd	Pihl Rd	RL	0.466
401	224300	Sell Rd	Green Mountain Rd	Pihl Rd	RL	0.698
402	224300	Sell Rd	Green Mountain Rd	Pihl Rd	RL	0.260
403	224300	Sell Rd	Green Mountain Rd	Pihl Rd	RL	0.345
404	224300	Sell Rd	Green Mountain Rd	Pihl Rd	RL	0.290
405	226080	Shermans Mill Rd	Fern Flat Rd	Barricade (nw)	RL	0.085
406	227300	Soda Springs Rd	Old Wilson River Rd	Impassable (s)	RL	0.166
407	227300	Soda Springs Rd	Old Wilson River Rd	Impassable (s)	RL	0.022
408	227700	South Rd (wb)	UGB (House #46540)	Yamhill Co. Jur.	RL	0.128
409	227720	South Rd	End of pavement	Cherry Grove Dr	RL	0.082
410	229800	Staley Rd	Pvt drives (e-House #49830)	Strassel Rd	RL	0.274
411	231200	Strassel Rd	Hwy 26	Timber Rd	RL	0.057
412	235600	Thornburg Rd	Old Wilson River Rd	Gales Creek Rd	RL	0.044
413	239200	Turk Rd	Sell Rd	Pihl Rd	RL	0.206
414	239300	Uebel Rd	Dairy Creek Rd	Dead End (w)	RL	0.241
				Total Shoulder Miles		103.22

Traffic Operations

Longitudinal Striping

	Rd #	Road Name	From	To	FC	UOM
		Longitudinal Striping				L Mi
1	000150	001st Av	Baseline St	Cody Ct	UA	1.000
2	015900	092nd Av	Garden Home Rd	Allen Rd (just south of)	UA	0.366
3	040800	170th Av	Berkeley Ln	Merlo Dr	UA	0.139
4	043700	174th Av	Bronson Rd	Laidlaw Rd	UA	0.772
5	043950	175th Av	Begin UGB	Rigert Rd	UA	1.004
6	051000	185th Av	Gassner Rd	TV Hwy	UA	2.484
7	066800	209th Av	Farmington Rd	TV Hwy	UA	2.099
8	108800	Bany Rd	Beavtn Jur. (.031 e/167th Pl)	185th Av	UA	0.958
9	110220	Baseline Rd	Jenkins Rd	197th Av	UA	1.573
10	111300	Beef Bend Rd	Hwy 99	150th Av	UA	2.007
11	112800	Bethany Bl	Cornell Rd	Kaiser Rd	UA	2.200
12	115960	Boones Ferry Rd	Day Rd	Norwood Rd	UA	0.944
13	119100	Brookman Rd	Ladd Hill Rd	Hwy 99	UA	1.695
14	119400	Brookwood Av	TV Hwy	Baseline Rd	UA	1.556
15	119420	Brookwood Pk	Baseline Rd	Meek Rd	UA	3.318
16	146300	Elwert Rd	Handley St	Edy Rd	UA	0.471
17	148950	Farmington Rd	209th Av	Ugb (.161 w/209th Av)	UA	0.161
18	149300	Fern Hill Rd	Geiger Rd	Hwy 47	UA	0.734
19	152800	Gales Creek Rd	Thatcher Rd (.062 east)	Sheelar Ln (Ugb)	UA	1.493
20	153100	Garden Home Rd	071st Av	092nd Av	UA	1.001
21	154700	Glencoe Rd	Cody Ct	Evergreen Rd	UA	1.210
22	154700	Glencoe Rd	Hwy 26	West Union Rd	UA	0.489
23	156100	Grabhorn Rd	Stonecreek Dr	Gassner Rd	UA	0.825
24	161500	Helvetia Rd	Hwy 26	West Union Rd	UA	0.890
25	170700	Jenkins Rd	158th Av	Baseline Rd	UA	0.519
26	172700	Kaiser Rd	Bethany Bl	Multnomah Co. Jur.	UA	1.327
27	173600	Kemmer Rd	170th Av	175th Av	UA	0.243
28	175700	Laidlaw Rd	West Union Rd	174th Av	UA	0.373
29	186800	Martin Rd	Hwy 47	Ugb (.106 n/Hwy 47)	UA	0.106
30	190600	Merlo Rd	158th Av (Max tracks)	170th Av	UA	0.451
31	192300	Miller Rd	Barnes Rd	Multnomah Co. Jur.	UA	0.314
32	193000	Minter Bridge Rd	Ugb (.081 s/Morgan Rd)	Morgan Rd	UA	0.081
33	203330	Oregon St	Tualatin-Sherwood Rd	Roundabout (w-side)	UA	0.715
34	204290	Pacific Av	Begin Co. Jur.(.025 w/D St)	E St	UA	0.103
35	215600	Rigert Rd	170th Av	175th Av	UA	0.216
36	216400	River Rd	Davis Rd	TV Hwy	UA	1.872
37	219750	Roy Rogers Rd	Hwy 99	Ugb (Bridge #19032)	UA	0.872
38	229400	Springville Rd	Multnomah Co. Jur.	Kaiser Rd	UA	0.493
39	230350	Stepping Stone Dr	185th Av	Baseline Rd	UA	0.114
40	235200	Thompson Rd	Multnomah Co. Jur.	Saltzman Rd	UA	1.330
41	235200	Thompson Rd	Hartford St	143rd Av	UA	0.477
42	235900	Tile Flat Rd	Scholls Ferry Rd	Kobbe Dr	UA	0.529
43	237400	Tonquin Rd	Grahams Ferry Rd	End UGB (.110 N of Waldo Wy)	UA	0.854
44	237400	Tonquin Rd	Begin UGB (.341 S of Oregon St)	Oregon St	UA	0.341
45	244000	Walker Rd	End Beaverton Jur.	Hillsboro Jur. (e/Von Neumann Dr	UA	3.956
46	247800	West Union Rd	174th Av	Cornelius Pass Rd	UA	1.994
47	247800	West Union Rd	Jackson School Rd	Glencoe Rd	UA	1.193
48	043950	175th Av	Cooper Mountain Ln (end UGB)	Begin UGB	RA	0.874

	Rd #	Road Name	From	To	FC	UOM
		Longitudinal Striping Cont.				L Mi
49	107573	B St	Hwy 47	End of Co. Jur. (n)	RA	0.574
50	111300	Beef Bend Rd	150th Av	Roy Rogers Rd	RA	1.022
51	115300	Blooming-Fern Hill Rd	Golf Course Rd	Fern Hill Rd	RA	2.313
52	132900	Cornelius-Schefflin Rd	Begin Co. Jur.	Kerkman Rd	RA	3.326
53	146300	Elwert Rd	Edy Rd	Lebeau Rd	RA	0.974
54	148950	Farmington Rd	Ugb (.161 w/209th Av)	Hwy 219	RA	5.163
55	149300	Fern Hill Rd	Blooming-Fern Hill Rd	Geiger Rd	RA	0.743
56	152800	Gales Creek Rd	Sheelar Ln (Ugb)	Hwy 6	RA	7.395
57	154100	Germantown Rd	Multnomah Co. Jur.	Cornelius Pass Rd	RA	1.462
58	154700	Glencoe Rd	Evergreen Rd	Hwy 26	RA	3.108
59	155800	Golf Course Rd	Tongue Ln	Cornelius Jur.	RA	2.094
60	156000	Grabel Rd	Minter Bridge Rd	Hwy 219	RA	0.334
61	156100	Grabhorn Rd	Tile Flat Rd	Stonecreek Dr	RA	1.123
62	168700	Jackson School Rd	Evergreen Rd	West Union Rd	RA	3.303
63	186800	Martin Rd	Ugb (.106 n/Hwy 47)	Verboort Rd	RA	1.763
64	216400	River Rd	Scholls Ferry Rd	Ugb (.295 s/Oakhurst)	RA	5.829
65	219750	Roy Rogers Rd	Ugb (Bridge #19032)	UGB (.496 s/Bull Mountain Rd)	RA	2.377
66	223200	Scholls Ferry Rd	Tile Flat Rd	Hwy 219	RA	4.154
67	223300	Scholls-Sherwood Rd	Roy Rogers Rd	Scholls Ferry Rd	RA	4.740
68	235900	Tile Flat Rd	Kobbe Dr	Grabhorn Rd	RA	0.446
69	237300	Tongue Ln	Hwy 219	Golf Course Rd	RA	3.008
70	237400	Tonquin Rd	End UGB (.110 N of Waldo Wy)	Begin UGB (.341 S of Oregon St)	RA	1.328
71	241500	Verboort Rd	Cornelius-Schefflin Rd	Odot Jur.	RA	1.938
72	247800	West Union Rd	Helvetia Rd	Jackson School Rd	RA	2.877
73	257500	Zion Church Rd	Glencoe Rd	Kerkman Rd	RA	2.029
74	008000	080th Av	Oak St	Oleson Rd	UC	1.166
75	014500	090th Av	Leahy Rd	Oak St	UC	0.343
76	021400	107th Av	Leahy Rd	Cornell Rd	UC	0.180
77	022400	110th Av	Hwy 10	Canyon Rd	UC	0.355
78	023200	113th Av	Cornell Rd	Rainmont Rd	UC	0.680
79	025000	119th Av	Cornell Rd	McDaniel Rd	UC	0.796
80	030900	143rd Av	Cornell Rd	Thompson Rd	UC	0.846
81	032300	150th Av	Beef Bend Rd	Bull Mountain Rd	UC	0.956
82	035100	160th Av	Davis Rd	TV Hwy	UC	1.139
83	054050	190th Av	Kemmer Rd	Gassner Rd	UC	0.364
84	060400	197th Av	Rock Rd	Baseline Rd	UC	0.498
85	060800	198th Av	TV Hwy	Rock Rd	UC	0.867
86	063800	205th Av	Baseline Rd	Max tracks	UC	0.534
87	064700	206th Av	Rock Rd	Baseline Rd	UC	0.503
88	066800	209th Av	TV Hwy	Johnson St	UC	0.291
89	069000	229th Av	Rosedale Rd	End Co.Jur.(#4535_n-prop.line)	UC	1.268
90	101600	Alexander St	170th Av	450' W of 170th Av	UC	0.085
91	108430	Baltic Av	Park Wy	Barnes Rd	UC	0.292
92	108700	Banks Rd	Courting Hill Rd (UGB)	City of Banks Jur.	UC	0.434
93	114800	Blanton St	170th Av	184th Av	UC	0.709
94	118800	Bronson Rd	Bethany Bl	185th Av	UC	1.461
95	120100	Bull Mountain Rd	Begin Co. Jur. (.027 w/Angus Pl)	UGB (.25 e/RoyRogers)	UC	1.599
96	121700	Butner Rd	Park Wy	Downing St	UC	2.038

	Rd #	Road Name	From	To	FC	UOM
		Longitudinal Striping Cont.				L Mi
97	129300	Cipole Rd	Tualatin-Sherwood Rd	Hwy 99	UC	1.203
98	136500	David Hill Rd	Thatcher Rd	Forest Gale Dr	UC	0.687
99	137000	Davis Rd	160th Av	165th Av	UC	0.248
100	142700	Downing St	Butner Rd	140th Av	UC	0.026
101	145100	Edy Rd	Begin Co. Jur.(#17295 e-prop line)	Elwert Rd	UC	0.646
102	153400	Gassner Rd	185th Av	Grabhorn Rd	UC	0.975
103	154700	Glencoe Rd	West Union Rd	North Av	UC	0.220
104	155900	Gordon Rd	Hwy 26	North Av	UC	0.460
105	169200	Jamieson Rd	Scholls Ferry Rd	Beaverton Jur.	UC	0.500
106	172020	Johnson St	Jann Dr	Cornelius Pass Rd	UC	1.735
107	172700	Kaiser Rd	Thompson Rd	Bethany Bl	UC	1.470
108	173600	Kemmer Rd	175th Av	190th Av	UC	0.814
109	174100	Kinnaman Rd	Farmington Rd	198th Av	UC	1.410
110	174110	Kinnaman Rd	198th Av	209th Av	UC	0.500
111	175700	Laidlaw Rd	Multnomah Co. Jur.	West Union Rd	UC	3.418
112	178300	Leahy Rd	Barnes Rd	090th Av	UC	0.666
113	178310	Leahy Rd	090th Av	107th Av	UC	0.989
114	181300	Locust St	080th Av	Hall Bl	UC	0.342
115	186100	Marlow Av	Eastridge St	Park Wy	UC	0.197
116	188000	McDaniel Rd	Multnomah Co. Jur.	119th Av	UC	0.913
117	189100	Meadow Dr	Walker Rd	150' N of Walker Rd	UC	0.028
118	189500	Meek Rd	MP .66	Sewell Av	UC	0.605
119	198400	North Av	Glencoe Rd	Gordon Rd	UC	0.972
120	199220	Norwood Rd	I - 5	Boones Ferry Rd	UC	0.517
121	200020	Oak St	072nd Av	Hall Bl	UC	0.681
122	200100	Oak St	170th Av	100' W of 170th	UC	0.019
123	200380	Oak St	350' S of Hwy 47	Hwy 47	UC	0.067
124	201950	Old Hwy 99	Brookman Rd	End Co. Jur.(House #23840)	UC	0.371
125	203330	Oregon St	Roundabout (w-side)	End Co. Jur.(House #14596)	UC	0.073
126	204290	Pacific Av	E St	Ritchey Rd	UC	0.349
127	205200	Park Wy	Baltic Av	Walker Rd	UC	2.161
128	211500	Quatama Rd	Beg Co Jur.	69th Av	UC	0.813
129	215600	Rigert Rd	Beavtn Jur. (.023 e/160th Av)	170th Av	UC	0.564
130	216200	Ritchey Rd	Pacific Av	Ugb	UC	0.104
131	217500	Rock Rd	197th Av	198th Av	UC	0.055
132	217600	Rock Creek Bl	185th Av	Cornelius Pass Rd	UC	2.095
133	218600	Rosa Rd	185th Av	250' W of 185th Av	UC	0.040
134	219000	Rosedale Rd	209th Av	229th Av	UC	0.956
135	219600	Roxbury Av	Walker Rd	Marlow Av	UC	0.646
136	223400	Science Park Dr	Murray Bl	Cornell Rd	UC	0.813
137	225300	Shadybrook Rd	North Av	Yorkshire St	UC	0.149
138	234400	Taylors Ferry Rd	Multnomah Co. Jur.	Washington Dr	UC	1.133
139	234660	Terman Rd	Hocken Av	Murray Bl (s-bnd)	UC	0.932
140	234662	Terman Rd	Terman Rd	Murray Bl (n-bnd)	UC	0.178
141	234800	Thatcher Rd	Gales Creek Rd	Ugb (.15 n/Purdin Rd)	UC	1.680
142	252495	Witch Hazel Rd	Brookwood Av	River Rd	UC	0.748
143	008900	082nd Av	Norwood Rd (w-leg)	Norwood Rd (e-leg)	RC	0.120
144	100400	Aebischer Rd	Kruger Rd	Edy Rd	RC	0.780

	Rd #	Road Name	From	To	FC	UOM
		Longitudinal Striping Cont.				L Mi
145	107620	Bacona Rd	Fisher Rd	End of pavemt	RC	0.689
146	108200	Bald Peak Rd	Hwy 219	Yamhill Co. Jur.	RC	4.933
147	108700	Banks Rd	Hwy 26	Courting Hill Rd (UGB)	RC	1.225
148	120600	Burkhalter Rd	Rood Bridge Rd	Hwy 219	RC	1.581
149	127700	Chapman Rd	Hwy 99	Kruger Rd	RC	3.153
150	129400	Clapshaw Hill Rd	Hillside Rd	Gales Creek Rd	RC	1.329
151	130100	Clark Hill Rd	Scholls Ferry Rd	Farmington Rd	RC	2.415
152	135700	Dairy Creek Rd	Mountaindale Rd	Fern Flat Rd	RC	7.455
153	139300	Dersham Rd	Harrington Rd	Mountaindale Rd	RC	1.977
154	140700	Dixie Mountain Rd	Shadybrook Rd	Northrup Rd	RC	1.230
155	140800	Dixon Mill Rd	Iowa Hill Rd	End of pavemt	RC	1.556
156	145100	Edy Rd	Elwert Rd	Aebischer Rd	RC	1.973
157	146200	Elsner Rd	Roy Rogers Rd	Beef Bend Rd	RC	1.083
158	149300	Fern Hill Rd	Spring Hill Rd	Blooming-Fern Hill Rd	RC	2.136
159	150100	Fisher Rd	Hwy 26	Bacona Rd	RC	0.695
160	153500	Gaston Rd	Hardebeck Rd	Gaston Jur. (104 E.Main St)	RC	1.104
161	154702	Glencoe Rd	Wren Rd	Glencoe Rd	RC	0.086
162	154704	Glencoe Rd	Glencoe Rd	Wren Rd	RC	0.097
163	155900	Gordon Rd	Zion Church Rd	Hwy 26	RC	1.665
164	156500	Green Mountain Rd	Sell Rd	End of pavemt (n)	RC	0.939
165	157000	Greenville Rd	Roy Rd	Kansas City Rd	RC	3.295
166	159000	Hardebeck Rd	Gaston Rd	Dixon Mill Rd	RC	0.084
167	159200	Harrington Rd	Kerkman Rd	Dersham Rd	RC	0.048
168	161500	Helvetia Rd	West Union Rd	Jackson Quarry Rd	RC	3.429
169	164400	Hillside Rd	Kansas City Rd	Clapshaw Hill Rd	RC	3.407
170	165500	Hornecker Rd	Begin Co.Jur.(.06 se/Br.#1313)	Susbauer Rd	RC	2.226
171	168000	Iowa Hill Rd	Dixon Mill Rd	Tongue Ln	RC	2.189
172	168500	Jackson Quarry Rd	West Union Rd	Helvetia Rd	RC	1.085
173	168700	Jackson School Rd	West Union Rd	Shadybrook Rd	RC	2.516
174	172100	Johnson School Rd	Simpson Rd	Tongue Ln	RC	2.882
175	172900	Kansas City Rd	Kemper Rd	Greenville Rd	RC	2.473
176	173700	Kemper Rd	Hwy 47	Kansas City Rd	RC	1.775
177	173900	Kerkman Rd	Zion Church Rd	Harrington Rd	RC	1.268
178	174900	Kruger Rd	Aebischer Rd	Mountain Home Rd	RC	1.220
179	177100	Laurel Rd	Hwy 219	Bald Peak Rd	RC	3.241
180	178000	Laurelwood Rd	Bald Peak Rd	Spring Hill Rd	RC	3.352
181	187900	McCormick Hill Rd	Laurel Rd	Vanderschuere Rd	RC	1.587
182	189500	Meek Rd	Sewell Av	Jackson School Rd	RC	1.130
183	194400	Mountain Home Rd	Kruger Rd	Seiffert Rd	RC	1.275
184	194500	Mountaindale Rd	North Av	Wilkesboro Rd	RC	6.402
185	199200	Norwood Rd	065th Av	082nd Av	RC	0.889
186	199210	Norwood Rd	082nd Av	I-5	RC	0.107
187	201800	Old Cornelius Pass Rd	Germantown Rd	Phillips Rd	RC	0.800
188	201870	Old Hwy 47	Old Hwy 47 (Hwy 47 access)	Patton Valley Rd	RC	0.311
189	201872	Old Hwy 47	Hwy 47 (e)	Old Hwy 47 (w)	RC	0.119
190	206400	Patton Valley Rd	Old Hwy 47	Larson Rd	RC	5.336
191	208100	Phillips Rd	Old Cornelius Pass Rd	Helvetia Rd	RC	2.219
192	211200	Purdin Rd	ODOT Jur.	Thatcher Rd	RC	1.311
193	216200	Ritchey Rd	Ugb	Stringtown Rd	RC	1.222

	Rd #	Road Name	From	To	FC	UOM
		Longitudinal Striping Cont.				L Mi
194	218200	Rood Bridge Rd	Farmington Rd	Hillsboro Jur.	RC	3.076
195	219000	Rosedale Rd	229th Av	River Rd	RC	0.895
196	219700	Roy Rd	Cornelius-Schefflin Rd	Mountaindale Rd	RC	3.689
197	223600	Scoggins Valley Rd	Hwy 47	West Shore Dr	RC	7.751
198	223700	Scotch Church Rd	Jackson School Rd	Glencoe Rd	RC	1.646
199	224150	Seiffert Rd	Mountain Home Rd	Hwy 219	RC	2.070
200	224300	Sell Rd	Hwy 26	Green Mountain Rd	RC	0.433
201	224400	Sellers Rd	Banks Rd	Woollen Rd	RC	2.026
202	225300	Shadybrook Rd	Yorkshire St	Dixie Mountain Rd	RC	2.551
203	226700	Simpson Rd	Hwy 219	Johnson School Rd	RC	0.488
204	231400	Stringtown Rd	B St	Gales Creek Rd	RC	4.550
205	231402	Stringtown Rd	Stringtown Rd	Gales Creek Rd	RC	0.050
206	233200	Susbauer Rd	Cornelius Jur.	Zion Church Rd	RC	3.189
207	234800	Thatcher Rd	Ugb (.15 n/Purdin Rd)	Kemper Rd	RC	0.920
208	236100	Timber Rd	Hwy 6	Hwy 26	RC	9.661
209	237300	Tongue Ln	Golf Course Rd	Iowa Hill Rd	RC	0.110
210	239600	Unger Rd	Hwy 219	Dixon Mill Rd	RC	3.009
211	241700	Vernonia Rd	Hwy 26	Columbia Co. Jur.	RC	2.634
212	247550	West Shore Dr	Scoggins Valley Rd (e)	Scoggins Valley Rd (w)	RC	6.005
213	250500	Wilkesboro Rd	Mountaindale Rd	Hwy 47	RC	1.122
214	253600	Wren Rd	Glencoe Rd	Cornelius-Schefflin Rd	RC	2.489
215	015100	091st Av	Hwy 10	Canyon Rd	NR	0.669
216	017200	096th Av	Hwy 10	Canyon Rd	NR	0.523
217	021500	107th Av	Walker Rd	House #2900	NR	0.160
218	021502	107th Av	107th Ave	Walker Rd	NR	0.020
219	022700	111th Av	Rainmont Rd	McDaniel Rd	NR	0.248
220	033100	153rd Av	Cornell Rd	100' N of Cornell Rd	NR	0.020
221	033700	156th Av	Farmington Rd	Donna Ct	NR	0.115
222	043700	174th Av	Laidlaw Rd	West Union Rd	NR	0.460
223	061900	201st Av	150' S of Baseline Rd	Baseline Rd	NR	0.028
224	114800	Blanton St	245 ft e/170th Av	170th Av	NR	0.010
225	121700	Butner Rd	Downing St	Walker Rd	NR	0.287
226	143900	Eastridge St	Wilshire St	Marlow Av	NR	0.170
227	144400	Ecole Av	Brightwood St	Walker Rd	NR	0.050
228	153200	Garden View Av	Canyon Rd	Scenic Dr (s)	NR	0.332
229	162600	Heritage Pk	Heritage Lp (e)	185th Av	NR	0.057
230	196100	Murray Rd	Cornell Rd	Filbert St	NR	0.117
231	197800	Nicol Rd	Willowmere Dr	Scholls Ferry Rd	NR	0.162
232	202700	Old Scholls Ferry Rd	Scholls Ferry Rd (e)	100' W of Scholls Ferry Rd (e)	NR	0.019
233	215300	Ridgewood Av	Brenne Ln	Gable Park Rd	NR	0.136
234	225695	Shaw St	185th Av	198th Av	NR	0.745
235	235200	Thompson Rd	Saltzman Rd	Hartford St	NR	0.492
236	238100	Trail Av	Cornell Rd	100' N of Cornell Rd	NR	0.020
237	245600	Washington Dr	Hall Bl	Taylors Ferry Rd	NR	0.316
238	251500	Wilshire St	Hwy 26 (ramp)	Eastridge St	NR	0.223
239	009010	082nd Pl	150' S of Barnes Rd	Barnes Rd	UL	0.028
240	011100	086th Av	Brentwood St	Birchwood Rd	UL	0.067

	Rd #	Road Name	From	To	FC	UOM
		Longitudinal Striping Cont.				L Mi
241	037800	165th Av	150' S of Farmington Rd	150' N of Farmington Rd	UL	0.056
242	050750	184th Av	Kinnaman Rd	250' N of Kinnaman Rd	UL	0.047
243	063200	204th Av	Farmington Rd	100' N of Farmington Rd	UL	0.020
244	118800	Bronson Rd	156th Av	Bethany Bl	UL	0.289
245	123550	Canyon Ct	Multnomah Co. Jur.	066th Av	UL	0.041
246	123690	Canyon Ln	Canyon Dr	Canyon Rd (ne)	UL	0.140
247	173830	Kenny Tr	Barricade (s)	Barricade (n)	UL	0.223
248	193400	Monterey Pl	150' S of Barnes Rd	Barnes Rd	UL	0.028
249	197800	Nicol Rd	Bridge #1202	Willowmere Dr	UL	0.221
250	249600	Whitepine Ln	Whitepine Ln	Hwy 10	UL	0.125
251	251500	Wilshire St	Eastridge St	Marlow Av	UL	0.168
252	042600	173rd Av	Baseline Rd	Stark St	NUNR	0.499
253	129300	Cipole Rd	Hwy 99	Pacific Dr	NUL	0.061
254	136500	David Hill Rd	Forest Gale Dr	Ugb	NUL	0.260
255	224600	Sewell Rd	Evergreen Rd	550' N of Evergreen Rd	NUL	0.103
256	110300	Bates Rd	Old Hwy 47	Patton Valley Rd	RL	0.560
257	110800	Beach Rd	Glencoe Rd	Gordon Rd	RL	0.888
258	110900	Beal Rd	Begin pavement	Hwy 47	RL	0.075
259	111400	Bell Rd	Hwy 99	Yamhill Co. Jur.	RL	1.493
260	123250	Campbell Rd	Laurelview Rd	Bald Peak Rd	RL	2.456
261	126500	Cedar Canyon Rd	Hwy 47	Killin Rd	RL	2.570
262	128300	Chehalem Station Rd	Hwy 99	End of pavemt (RR tracks)	RL	0.176
263	128590	Cherry Grove Dr	Larson Rd	Summit Av	RL	0.565
264	136500	David Hill Rd	Ugb	End of pavemt	RL	0.180
265	143110	Dudney Av	Hwy 47	Dilley Rd	RL	0.122
266	145100	Edy Rd	Aebischer Rd	Lebeau Rd	RL	0.111
267	153700	Geiger Rd	Lafollett Rd	Fern Hill Rd	RL	0.950
268	159200	Harrington Rd	Dersham Rd	Roy Rd	RL	2.014
269	159300	Harrison Rd	Begin pavemt (.023 e/Hahn Rd)	Hwy 26	RL	0.398
270	159700	Hartwick Rd	Cedar Canyon Rd	Satellite Dr	RL	0.562
271	162200	Hergert Rd	Nursery Rd	Blooming-Fern Hill Rd	RL	0.708
272	163100	Hiatt Rd	Old Hwy 47	Dilley Rd	RL	0.503
273	174900	Kruger Rd	Elwert Rd	Aebischer Rd	RL	2.880
274	175650	Lafollett Rd	Golf Course Rd	Geiger Rd	RL	0.838
275	178400	Lebeau Rd	Scholls-Sherwood Rd	End of Ac pavemt	RL	2.004
276	179200	Leisy Rd	Hornecker Rd	Wren Rd	RL	1.286
277	181600	Logie Tl	Helvetia Rd	Multnomah Co. Jur.	RL	2.455
278	187100	Mason Hill Rd	Jackson School Rd	Jarrell Rd	RL	2.434
279	191600	Midway Rd	Vanderschuere Rd	Hwy 219	RL	0.998
280	193000	Minter Bridge Rd	Burkhalter Rd	Grabel Rd	RL	1.123
281	194400	Mountain Home Rd	Seiffert Rd	Hwy 219	RL	1.703
282	199340	Nursery Rd	Iowa Hill Rd	Hergert Rd	RL	1.016
283	201800	Old Cornelius Pass Rd	Phillips Rd	Multnomah Co. Jur.	RL	1.411
284	201850	Old Hwy 47	Hwy 47	B St (n/Hiatt Rd)	RL	0.528
285	201870	Old Hwy 47	002nd St (Gaston)	Old Hwy 47	RL	0.725
286	201870	Old Hwy 47	Patton Valley Rd	Hwy 47 (Dilley)	RL	3.131

	Rd #	Road Name	From	To	FC	UOM
		Longitudinal Striping Cont.				L Mi
287	202500	Old Pumpkin Ridge Rd	Mountaindale Rd	Pumpkin Ridge Dr	RL	1.200
288	203500	Osterman Rd	Visitation Rd	Hwy 47	RL	0.891
289	208200	Pihl Rd	Hwy 26	Turk Rd	RL	0.827
290	209900	Porter Rd	Hwy 47	Verboort Rd	RL	1.451
291	211100	Pumpkin Ridge Rd	Shadybrook Rd	End pavemt	RL	6.497
292	225800	Shearer Hill Rd	Clapshaw Hill Rd	House #11155	RL	0.529
293	228910	Spring Hill Rd	Hwy 47	Old Hwy 47	RL	0.172
294	235900	Tile Flat Rd	Grabhorn Rd	Farmington Rd	RL	2.848
295	239800	Vadis Rd	Gordon Rd	End of pavement	RL	0.864
296	242800	Visitation Rd	Verboort Rd	Osterman Rd	RL	0.847
297	252350	Winters Rd	Pvt drive (s)	Blooming-Fern Hill Rd	RL	1.923
298	189500	Meek Rd	Brookwood Pk (locked Fire Gate)	Begin UGB	RNR	0.419
299	930600	Commercial St (North Plains)	Glencoe Rd	Gordon Rd	UL	0.984
300	950130	Main St (North Plains)	Pacific St	North Av	UL	0.458
				Total Miles		382.04

Vegetation Maintenance

Brush Cut

Plant Establishment

Shoulder Mowing

Landscape Mowing

Riparian Management Area Maintenance

Vegetation Chemical Control

Targeted Vegetation Treatment

Community Service Maintenance

2020-21 Vegetation Maintenance

	Rd #	Road Name	From	To	FC	UOM
		Brush Cut				Shldr Mi
1	152800	Gales Creek Rd	Thatcher Rd (.062 east)	Forest Gale Dr	UA	0.892
2	152800	Gales Creek Rd	Forest Gale Dr	Sheelar Ln (Ugb)	UA	0.601
3	186800	Martin Rd	Hwy 47	UGB (.106 n/Hwy 47)	UA	0.106
4	107573	B St	Hwy 47	End of Co. Jur. (n)	RA	0.574
5	132900	Cornelius-Schefflin Rd	Begin Co. Jur.	Verboort Rd	RA	1.677
6	132900	Cornelius-Schefflin Rd	Verboort Rd	Kerkman Rd	RA	1.649
7	152800	Gales Creek Rd	Sheelar Ln (Ugb)	Hwy 6	RA	7.395
8	186800	Martin Rd	UGB (.106 n/Hwy 47)	Verboort Rd	RA	1.763
9	241500	Verboort Rd	Cornelius-Schefflin Rd	Martin Rd	RA	0.473
10	241500	Verboort Rd	Martin Rd	Hwy 47	RA	1.623
11	257500	Zion Church Rd	Glencoe Rd	Kerkman Rd	RA	2.029
12	108700	Banks Rd	Courting Hill Rd (UGB)	Hwy 47	UC	0.497
13	136500	David Hill Rd	Thatcher Rd	Forest Gale Dr	UC	0.687
14	200380	Oak St	Forest Grove Jur. (RR tracks)	Hwy 47	UC	0.317
15	216200	Ritchey Rd	Pacific Av	UGB	UC	0.161
16	224400	Sellers Rd	Banks Rd	UGB	UC	0.067
17	234800	Thatcher Rd	Gales Creek Rd	UGB (.15 n/Purdin Rd)	UC	1.680
18	246300	Watercrest Rd	House #1006	Vista Dr	UC	0.243
19	107620	Bacona Rd	Fisher Rd	End of pavemt	RC	0.689
20	107620	Bacona Rd	End of pavemt	Genzer Rd	RC	2.431
21	108700	Banks Rd	Hwy 26	Courting Hill Rd (UGB)	RC	1.225
22	129400	Clapshaw Hill Rd	Kansas City Rd	Hillside Rd	RC	2.260
23	129400	Clapshaw Hill Rd	Hillside Rd	Gales Creek Rd	RC	1.329
24	139300	Dersham Rd	Harrington Rd	Hwy 26	RC	1.557
26	150100	Fisher Rd	Hwy 26	Bacona Rd	RC	0.695
27	156500	Green Mountain Rd	Sell Rd	End of pavemt (n)	RC	0.939
28	156500	Green Mountain Rd	End of pavemt (n)	Pihl Rd	RC	4.430
29	157000	Greenville Rd	Roy Rd	Hwy 47	RC	1.562
30	157000	Greenville Rd	Hwy 47	Kansas City Rd	RC	1.733
31	159200	Harrington Rd	Kerkman Rd	Dersham Rd	RC	0.048
32	164400	Hillside Rd	Kansas City Rd	Clapshaw Hill Rd	RC	3.407
33	165500	Hornecker Rd	Begin Co.Jur.(.06 se/Br.#1313)	Susbauer Rd	RC	1.899
34	172900	Kansas City Rd	Kemper Rd	Greenville Rd	RC	2.473
35	173700	Kemper Rd	Hwy 47	Kansas City Rd	RC	1.775
36	173900	Kerkman Rd	Zion Church Rd	Harrington Rd	RC	1.268
37	194500	Mountaindale Rd	Dersham Rd	Hwy 26	RC	3.172
38	194500	Mountaindale Rd	Hwy 26	Roy Rd	RC	1.231
39	194500	Mountaindale Rd	Roy Rd	Wilkesboro Rd	RC	0.804
40	201870	Old Hwy 47	Old Hwy 47 (Hwy 47 access)	Patton Valley Rd	RC	0.311
41	201872	Old Hwy 47	Hwy 47 (e)	Old Hwy 47 (w)	RC	0.119

	Rd #	Road Name	From	To	FC	UOM
		Brush Cut Cont.				Shldr Mi
42	206400	Patton Valley Rd	Old Hwy 47	Heartland Dr	RC	0.705
43	206400	Patton Valley Rd	Heartland Dr	Dundee Rd	RC	1.402
44	206400	Patton Valley Rd	Dundee Rd	Mount Richmond Rd	RC	0.938
45	206400	Patton Valley Rd	Mount Richmond Rd	Larson Rd	RC	2.291
46	211200	Purdin Rd	Hwy 47	Thatcher Rd	RC	1.366
47	216200	Ritchey Rd	UGB	Stringtown Rd	RC	1.165
48	219700	Roy Rd	Cornelius-Schefflin Rd	Mountaindale Rd	RC	3.689
49	223600	Scoggins Valley Rd	Hwy 47	Park entrance	RC	2.702
50	223600	Scoggins Valley Rd	Park entrance	West Shore Dr (nw)	RC	4.995
51	224300	Sell Rd	Hwy 26	Green Mountain Rd	RC	0.433
52	224400	Sellers Rd	UGB	Hwy 26	RC	1.019
53	224400	Sellers Rd	Hwy 26	End of pavement (House #18155)	RC	1.012
54	229750	Stafford Rd	Strohmayer Rd	Hwy 6	RC	0.431
55	231400	Stringtown Rd	B St	Ritchey Rd	RC	1.900
56	231400	Stringtown Rd	Ritchey Rd	Gales Creek Rd	RC	2.650
57	231402	Stringtown Rd	Stringtown Rd	Gales Creek Rd	RC	0.050
58	231500	Strohmayer Rd	Greenville Rd	Stafford Rd	RC	1.378
59	233200	Susbauer Rd	Cornelius Jur.	Zion Church Rd	RC	3.189
60	234800	Thatcher Rd	UGB (.15 n/Purdin Rd)	Kemper Rd	RC	0.920
61	236100	Timber Rd	Hwy 6	Cochran Rd	RC	6.662
62	236100	Timber Rd	Cochran Rd	Hwy 26	RC	2.999
63	241700	Vernonia Rd	Hwy 26	Columbia Co. Jur.	RC	2.634
64	247550	West Shore Dr	Scoggins Valley Rd (e)	Lee Rd	RC	1.641
65	247550	West Shore Dr	Lee Rd	Scoggins Valley Rd (w)	RC	4.364
66	250500	Wilkesboro Rd	Mountaindale Rd	Hwy 47	RC	1.122
67	253500	Woollen Rd	Sellers Rd	Green Mountain Rd	RC	1.167
68	253600	Wren Rd	Glencoe Rd	Susbauer Rd	RC	1.564
69	253600	Wren Rd	Susbauer Rd	Cornelius-Schefflin Rd	RC	0.925
70	070525	316th Pl	Beach Rd	Cds (n)	RL	0.235
71	070800	334th Av	TV Hwy	Dead End (n)	RL	0.865
72	100500	Aerts Rd	Wilkesboro Rd	Hwy 6	RL	0.214
73	100500	Aerts Rd	Hwy 6	Banks Rd	RL	0.783
74	102620	Amick Ln	Scoggins Valley Rd	Pvt drive (n)	RL	0.270
75	107620	Bacona Rd	Genzer Rd	End of Co. maint.	RL	5.766
76	107800	Bagley Rd	Leisy Rd	End of pavemt	RL	0.397
77	107800	Bagley Rd	End of pavemt	Wren Rd	RL	0.597
78	108300	Balm Grove Lp	Gales Creek Rd (se)	Gales Creek Rd (nw)	RL	0.375
79	110300	Bates Rd	Old Hwy 47	Patton Valley Rd	RL	0.570
80	110400	Bates St	Pvt drives (e)	Patton Valley Rd	RL	0.113
81	110400	Bates St	Patton Valley Rd	Larson Rd	RL	0.208
82	110800	Beach Rd	Glencoe Rd	Gordon Rd	RL	0.888
83	110900	Beal Rd	McKibbin Rd	Begin pavemt	RL	0.325

	Rd #	Road Name	From	To	FC	UOM
		Brush Cut Cont.				Shldr Mi
84	110900	Beal Rd	Begin pavemt	Hwy 47	RL	0.075
85	120000	Buckley Rd	Thatcher Rd	Pvt drive (w)	RL	0.202
86	122400	Buxton Lookout Rd	Bacona Rd	Gate (s)-red	RL	0.888
87	122630	Caldwell Ln	Green Mountain Rd	Pvt drives (e)	RL	0.289
88	123900	Capehorn Rd	Scofield Rd	End of Co. maint. (n)	RL	1.595
89	124600	Carpenter Creek Rd	Stringtown Rd	Plumlee Rd	RL	1.275
90	124600	Carpenter Creek Rd	Plumlee Rd	Pvt gate (w)	RL	1.191
91	126500	Cedar Canyon Rd	Hwy 47	Killin Rd	RL	2.570
92	126500	Cedar Canyon Rd	Killin Rd	Hwy 6 (access)	RL	1.165
93	126500	Cedar Canyon Rd	Hwy 6 (access)	Hayward Rd	RL	3.271
94	126502	Cedar Canyon Rd	Hwy 6	Cedar Canyon Rd	RL	0.050
95	127500	Chalmers Ln	Roy Rd	Evers Rd	RL	0.726
96	128590	Cherry Grove Dr	Larson Rd	Summit Av	RL	0.565
97	130700	Cochran Rd	Timber Rd	End of pavemt	RL	0.574
98	130700	Cochran Rd	End of pavemt	End of Co. Jur.	RL	1.445
99	132300	Copenhaver Rd	Spring Hill Rd	Pvt drive (s)	RL	0.465
100	133800	Cox Rd	Gales Creek Rd	Pvt drive (w)	RL	0.305
101	134000	Creps Rd	Hwy 47 (s)	Hwy 47 (n)	RL	0.644
102	136400	Date St	Lovegren Dr	End of pavemt	RL	0.042
103	136400	Date St	End of pavemt	Larson Rd	RL	0.098
104	136500	David Hill Rd	UGB	End of pavemt	RL	0.180
105	136500	David Hill Rd	End of pavemt	Begin pavement	RL	1.883
106	136500	David Hill Rd	Begin pavement	Gales Creek Rd	RL	0.132
107	136600	Davidson Rd	Hahn Rd	Pvt drives (nw)	RL	1.345
108	136700	Davidson Rd	Sellers Rd	Pvt drive (se)	RL	0.638
109	140100	Dierickx Rd	Hwy 47	End of pavemt (w-n)	RL	0.603
110	140195	Dilley Rd	Cds (s)	Dudney Av	RL	0.113
111	140200	Dilley Rd	Dudney Av	Stringtown Rd	RL	1.136
112	143110	Dudney Av	Hwy 47	Dilley Rd	RL	0.122
113	143400	Dundee Rd	Patton Valley Rd	End of Co. maint. (n)	RL	1.875
114	143800	Easterday Rd	Stringtown Rd	Reeher Pl	RL	0.845
115	144200	Eberly Rd	Cedar Canyon Rd	Hartwick Rd	RL	0.842
116	147500	Evers Rd	Osterman Rd	Greenville Rd	RL	2.214
117	150100	Fisher Rd	Staley Rd	Hwy 26	RL	0.189
118	150100	Fisher Rd	Bacona Rd	Hwy 47	RL	0.312
119	150100	Fisher Rd	Hwy 47	Pvt drive (w/Hwy 47)	RL	0.139
120	154000	Genzer Rd	Bacona Rd	Hoffman Rd	RL	2.166
121	154300	Gheen Rd	Hayward Rd	End of Co. maint.	RL	1.638
122	156200	Graham Rd	Cedar Canyon Rd	Pvt drives (w)	RL	0.733
123	156500	Green Mountain Rd	Pihl Rd	John Lee Rd	RL	1.748
124	157700	Hahn Rd	Mountaindale Rd	House #37280	RL	1.381
125	157700	Hahn Rd	House #37280	Harrison Rd	RL	1.002
126	158100	Half Mile Ln	Roderick Rd	Pvt drive (s)	RL	0.595

	Rd #	Road Name	From	To	FC	UOM
		Brush Cut Cont.				Shldr Mi
127	158800	Hankins Rd	West Shore Dr	Pvt drives (w)	RL	0.175
128	159200	Harrington Rd	Milne Rd	End of pavement	RL	0.095
129	159200	Harrington Rd	End of pavement	Kerkman Rd	RL	0.639
130	159200	Harrington Rd	Dersham Rd	Roy Rd	RL	2.014
131	159300	Harrison Rd	Mountaindale Rd	End of pavemt	RL	0.162
132	159300	Harrison Rd	End of pavemt	Begin pavemt (.023 e/Hahn Rd)	RL	0.688
133	159300	Harrison Rd	Begin pavemt (.023 e/Hahn Rd)	Hwy 26	RL	0.398
134	159700	Hartwick Rd	Cedar Canyon Rd	Satellite Dr	RL	0.578
135	159700	Hartwick Rd	Satellite Dr	Eberly Rd	RL	0.934
136	159740	Hartwick Tr	Hartwick Rd	Grandview Pl	RL	0.130
137	160400	Hayward Rd	Hwy 26	End of pavement	RL	0.432
138	160400	Hayward Rd	End of pavement	Cedar Canyon Rd	RL	4.428
139	162300	Hering Rd	Patton Valley Rd	End of Co. maint. (n)	RL	0.297
140	162900	Herr Rd	Scoggins Valley Rd	Pvt drives (e)	RL	0.260
141	163050	Heyndrickx Rd	Cornelius-Schefflin Rd	Pvt drives (w)	RL	0.380
142	163100	Hiatt Rd	Old Hwy 47	Dilley Rd	RL	0.503
143	163410	High Ln	Cherry Grove Dr	Lovegren Dr	RL	0.075
144	164600	Hobbs Rd	Corn. Jur. (Brdg #1309 s-end)	Susbauer Rd	RL	0.815
145	166100	Ihrig Rd	Stringtown Rd	Dead End (w)	RL	0.492
146	168400	Jack Rd	Cedar Canyon Rd	Narup Rd	RL	0.174
147	171500	John Lee Rd	Bacona Rd	Pvt drive (e)	RL	1.693
148	174000	Killin Rd	Cedar Canyon Rd	Hartwick Rd	RL	1.715
149	174500	Knight Rd	Old Hwy 47	Pvt drives (w)	RL	1.130
150	176800	Larson Rd	Patton Valley Rd	Gate (n)	RL	0.724
151	178600	Lee Rd	Patton Valley Rd	West Shore Dr	RL	2.020
152	179200	Leisy Rd	Hornecker Rd	Wren Rd	RL	1.286
153	179900	Levi White Rd	Pihl Rd	Pvt drive (e)	RL	0.650
154	180000	Leyman Rd	Pihl Rd	Pvt drives (n)	RL	0.660
155	180800	Linklater Rd	Green Mountain Rd	Pvt drive (e-s)	RL	0.632
156	181400	Lodge Rd	Hwy 26	Pvt gate (ne-w)	RL	0.895
157	181900	Long Rd	Susbauer Rd	Cornelius-Schefflin Rd	RL	0.886
158	182385	Lovegren Dr	Cherry Grove Dr	Date St	RL	0.184
159	182910	Lyda Dr	Hwy 6 (e)	Hwy 6 (w)	RL	0.449
160	184900	Maller Rd	Banks Rd	Hwy 26	RL	0.180
161	184900	Maller Rd	Hwy 26	Dreith Rd	RL	0.802
162	186200	Marsh Rd	Verboort Rd	Dead End (n)	RL	1.217
163	188285	McKibbin Rd	Beal Rd	Verboort Rd	RL	0.833
164	192000	Mill Rd	Scoggins Valley Rd	Pvt drive (n)	RL	0.300
165	192600	Milne Rd	Zion Church Rd	Vadis Rd	RL	1.808
166	194360	Mount Richmond Rd	Yamhill Co. Jur.	Patton Valley Rd	RL	0.521
167	194520	Mrosik Rd	Hwy 26	End of Co. maint. (Hse #20465)	RL	0.065
168	196600	Narup Rd	Killin Rd	Jack Rd	RL	0.860
169	197100	Nelson Rd	Scoggins Valley Rd	Pvt gate (n)	RL	0.668

	Rd #	Road Name	From	To	FC	UOM
		Brush Cut Cont.				Shldr Mi
170	199300	Nowakowski Rd	Hwy 47 (s)	Hwy 47 (n)	RL	2.648
171	201600	Old Clapshaw Hill Rd	Clapshaw Hill Rd	Seavey Rd	RL	0.818
172	201850	Old Hwy 47	Hwy 47	B St (n/Hiatt Rd)	RL	0.528
173	201870	Old Hwy 47	002nd St (Gaston)	Old Hwy 47 (Hwy 47 access)	RL	0.725
174	201870	Old Hwy 47	Patton Valley Rd	Scoggins Valley Rd	RL	0.907
175	201870	Old Hwy 47	Scoggins Valley Rd	Hwy 47 (Dilley)	RL	2.224
176	202900	Old Wilson River Rd	Gales Creek Rd	End of pavement	RL	0.278
177	202900	Old Wilson River Rd	End of pavement	ODF gate (w)	RL	3.815
178	203300	Orchardale Rd	Parson Rd (s)	Parson Rd (n)	RL	0.671
179	203500	Osterman Rd	Pvt drives (e-n)	Visitation Rd	RL	0.491
180	203500	Osterman Rd	Visitation Rd	Hwy 47	RL	0.891
181	204500	Padgett Rd	UGB (Bridge #1312)	Cavens Ln	RL	0.296
182	204500	Padgett Rd	Cavens Ln	Hornecker Rd	RL	0.851
183	206200	Parson Rd	Balm Grove Lp	Timmerman Rd	RL	0.570
184	206200	Parson Rd	Timmerman Rd	Hwy 6	RL	0.825
185	206200	Parson Rd	Hwy 6	Wilson School Rd	RL	0.524
186	206200	Parson Rd	Wilson School Rd	Barricade (n)	RL	2.771
187	206205	Parson Rd	Hayward Rd	Barricade (w)	RL	0.336
188	206700	Pebble Creek Rd	Hwy 47	End of Co. maint. (n)	RL	0.517
189	208200	Pihl Rd	Hwy 26	Turk Rd	RL	0.827
190	208200	Pihl Rd	Turk Rd	End of pavement	RL	1.627
191	208200	Pihl Rd	End of pavement	Green Mountain Rd	RL	1.959
192	209200	Plumlee Rd	Dilley Rd	End of Ac pavemt	RL	0.396
193	209200	Plumlee Rd	End of Ac pavemt	Carpenter Creek Rd	RL	1.588
194	209700	Pongratz Rd	Pihl Rd	End of pavement	RL	0.245
195	209700	Pongratz Rd	End of pavement	Fisher Rd	RL	1.951
196	209900	Porter Rd	Hwy 47	Verboort Rd	RL	1.451
197	210300	Potts Rd	Soda Springs Rd	FG Watershed gate (w)	RL	2.500
198	213800	Reiling Rd	Roy Rd	Hwy 47	RL	1.573
199	214620	Ridge Rd	Strassel Rd	Impassable (ne)	RL	2.012
200	216700	Roberts School Rd	Lee Rd	Pvt drive (w)	RL	0.447
201	217900	Roderick Rd	Gales Creek Rd	Pvt gate (w)	RL	0.674
202	220000	Sain Creek Rd	West Shore Dr	End of Co. maint. (w)	RL	1.368
203	221000	Salzwedel Rd	Kerkman Rd	Begin pavement	RL	0.725
204	221000	Salzwedel Rd	Begin pavement	Roy Rd	RL	0.067
205	222200	Sargent Rd	Old Wilson River Rd	Gales Creek Rd	RL	0.219
206	222300	Satellite Dr	Hartwick Rd	House #15040	RL	0.273
207	223500	Scofield Rd	Nowakowski Rd	Hwy 26	RL	2.629
208	223600	Scoggins Valley Rd	West Shore Dr (nw)	End of Co. maint. (nw)	RL	2.308
209	223720	Scott Hill Rd	West Shore Dr	Pvt drive (w)	RL	0.388
210	223800	Seavey Rd	Clapshaw Hill Rd	Strohmayer Rd	RL	1.795
211	224100	Seghers Rd	Pvt drive (e/Hwy 47)	Old Hwy 47	RL	0.958
212	224300	Sell Rd	Green Mountain Rd	Pihl Rd	RL	1.897

	Rd #	Road Name	From	To	FC	UOM
		Brush Cut Cont.				Shldr Mi
213	224400	Sellers Rd	End of pavement (House #18155)	Linklater Rd	RL	3.105
214	225800	Shearer Hill Rd	Clapshaw Hill Rd	House #11155	RL	0.529
215	225800	Shearer Hill Rd	House #11155	End of pavement	RL	0.793
216	225800	Shearer Hill Rd	End of pavement	Timmerman Rd	RL	0.696
217	227300	Soda Springs Rd	Old Wilson River Rd	Impassable (s)	RL	4.270
218	227700	South Rd	UGB (House #46540)	Yamhill Co. Jur.	RL	1.691
219	227710	South Rd	Yamhill Co. Jur.	Mount Richmond Rd	RL	0.032
220	228600	Spreadborough Ln	Hwy 47 (s)	Hwy 47 (n)	RL	0.383
221	228910	Spring Hill Rd	Hwy 47	Old Hwy 47	RL	0.172
222	229800	Staley Rd	Pvt drives (e-House #49830)	Strassel Rd	RL	1.258
223	230300	Stepien Rd	Scoggins Valley Rd	End of Co. maint. (n)	RL	1.460
224	231200	Strassel Rd	Hwy 26	Timber Rd	RL	6.741
225	231500	Strohmayer Rd	Stafford Rd	End of pavement	RL	1.010
226	231500	Strohmayer Rd	End of pavement	Seavey Rd	RL	0.652
227	231500	Strohmayer Rd	Seavey Rd	Begin pavement	RL	0.327
228	231500	Strohmayer Rd	Begin pavement	Shearer Hill Rd	RL	0.431
229	232500	Summit Av	Cherry Grove Dr	End Co. Jur. (n)	RL	0.780
230	234000	Tanner Creek Rd	Scoggins Valley Rd	Pvt drive (n)	RL	0.885
231	235600	Thornburg Rd	Old Wilson River Rd	Gales Creek Rd	RL	0.978
232	236400	Timmerman Rd	Parson Rd	Pvt drives (n)	RL	1.588
233	239200	Turk Rd	Sell Rd	Pihl Rd	RL	1.032
234	239800	Vadis Rd	Gordon Rd	End of pavemt	RL	0.864
235	239800	Vadis Rd	End of pavemt	Begin pavemt	RL	0.089
236	239800	Vadis Rd	Begin pavemt	Dersham Rd	RL	0.122
237	240700	Vandehey Ln	Vandehey Ln (Hwy 47 loop)	Pvt drive (w)	RL	0.355
238	240702	Vandehey Ln	Hwy 47 (s)	Hwy 47 (n)	RL	0.185
239	242800	Visitation Rd	Verboort Rd	Osterman Rd	RL	0.847
240	245480	Washington Av	Aerts Rd	Dead End (w)	RL	0.290
241	246700	Way Rd	Hayward Rd	Pvt drives (w-House #49609)	RL	0.349
242	250500	Wilkesboro Rd	Roy Rd	Mountaindale Rd	RL	1.083
243	251700	Wilson School Rd	Timmerman Rd	Parson Rd	RL	0.497
				Total Shoulder Miles		281.88

	Rd #	Road Name	Asset #	Year Planted	Type	FC	UOM
		Plant Establishment					Milepost
1	206400	Patton Valley Rd	50405	2021	Culvert	RC	2.049
2	019600	103rd Av	1927	2021	Culvert	NR	0.104
3	023000	112th Av	1705	2021	Culvert	UL	0.136
4	149700	Finnigan Hill Rd	1230	2021	Culvert	RL	0.720
5	149700	Finnigan Hill Rd	1836-A/B	2021	Culvert	RL	0.670
6	140900	Dober Rd	1240	2021	Culvert	RL	0.330
7	186200	Marsh Rd	2020	2021	Culvert	RL	0.340
8	116700	Braga Rd	51186	2021	Culvert	RL	0.140
9	209100	Pleasant Valley Rd	52000	2021	Culvert	RL	0.685
10	209700	Pongratz Rd	51234	2021	Culvert	RL	1.727
		Summary	10 locations on 9 county roads				

	Rd #	Road Name	From	To	FC	UOM
		Shoulder Mowing				Shldr Mi
1	000150	001st Av	Grant St	Cody Ct	UA	0.860
2	001570	025th Av	Beacon Ct	Evergreen Rd	UA	0.272
3	015900	092nd Av	Garden Home Rd	Allen (south of) Bl	UA	0.732
4	043700	174th Av	Bronson Rd	Laidlaw Rd	UA	1.544
5	043950	175th Av	Scholls Ferry Rd	Cooper Mountain (End UGB) Ln	UA	1.554
6	043950	175th Av	Begin UGB	Rigert Rd	UA	2.008
7	051000	185th Av	Bany Rd	Farmington Rd	UA	1.118
8	051000	185th Av	Springville Rd	UGB (n/Springville)	UA	0.984
9	066800	209th Av	Farmington Rd	TV Hwy	UA	4.198
10	108800	Bany Rd	170th Av	185th Av	UA	1.532
11	109800	Barnes Rd	Hwy 217 (Ramps)	117th Av	UA	2.302
12	111300	Beef Bend Rd	Hwy 99	150th Av	UA	4.014
13	146300	Elwert Rd	Hwy 99	Edy Rd	UA	2.058
14	147300	Evergreen Rd	Brookwood Pk	Glencoe Rd	UA	6.890
15	148950	Farmington Rd	Murray Bl	Signal 390	UA	2.940
16	148950	Farmington Rd	Signal 408	209th Av	UA	1.188
17	149300	Fern Hill Rd	Geiger Rd	Hwy 47	UA	1.468
18	152800	Gales Creek Rd	Thatcher Rd (.062 east)	Sheelar (Ugb) Ln	UA	2.986
19	153100	Garden Home Rd	071st Av	092nd Av	UA	2.002
20	154700	Glencoe Rd	Cody Ct	UGB Evergreen Rd	UA	2.420
21	154700	Glencoe Rd	Hwy 26 (w-bnd Ramps)	Commercial St	UA	0.872
22	156300	Grahams Ferry Rd	Clay St	Tonquin Rd	UA	0.506
23	161500	Helvetia Rd	Hwy 26 ramp	West Union Rd	UA	1.686
24	172700	Kaiser Rd	Vance Dr	Taennler Ct	UA	0.474
25	172700	Kaiser Rd	Springville Rd	Multnomah Co. Jur.	UA	1.742
26	173600	Kemmer Rd	170th Av	175th Av	UA	0.486
27	192300	Miller Rd	Barnes Rd	Multnomah Co. Jur.	UA	0.628
28	203330	Oregon St	Tualatin-Sherwood Rd	Tonquin Rd	UA	1.236
29	204290	Pacific Av	Begin Co. Jur. (.025 w/D St)	E St	UA	0.206
30	215600	Rigert Rd	170th Av	175th Av	UA	0.432
31	216400	River Rd	Oakhurst St	Rood Bridge Rd	UA	1.738
32	219750	Roy Rogers Rd	UGB (.496 s/Bull Mountain Rd)	Scholls Ferry Rd	UA	2.632
33	220800	Saltzman Rd	Burton St	Thompson Rd	UA	1.558
34	223200	Scholls Ferry Rd	Raleighwood Ln	Hall Bl	UA	6.688
35	223200	Scholls Ferry Rd	Roy Rogers Rd	Tile Flat (UGB) Rd	UA	1.808
36	229400	Springville Rd	Multnomah Co. Jur.	185th Av	UA	4.116
37	237400	Tonquin Rd	Grahams Ferry Rd	Waldo Wy	UA	1.488
38	237400	Tonquin Rd	Begin Ugb	Oregon St	UA	0.682
39	244000	Walker Rd	Canyon Rd	Murray Bl	UA	5.070
40	247800	West Union Rd	143rd Av	Helvetia Rd	UA	11.064
41	247800	West Union Rd	Jackson School Rd	Glencoe Rd	UA	2.386
42	247802	West Union Rd	Helvetia Rd	West Union Rd (se)	UA	0.132
43	001800	065th Av	Elligsen Rd	I-205 Hy	RA	4.894
44	043950	175th Av	Cooper Mountain (End UGB) Ln	Begin UGB	RA	1.748
45	051000	185th Av	UGB (n/Springville)	Germantown Rd	RA	1.618
46	107573	B St	Hwy 47	End of Co. Jur. (n)	RA	1.148
47	111300	Beef Bend Rd	150th Av	Roy Rogers Rd	RA	2.044
48	115300	Blooming-Fern Hill Rd	Golf Course Rd	Fern Hill Rd	RA	4.626
49	132800	Cornelius Pass Rd	West Union Rd	Multnomah Co. Jur.	RA	4.548
50	132900	Cornelius-Schefflin Rd	Begin Co. Jur.	Kerkman Rd	RA	6.652
51	145700	Elligsen Rd	065th Av	Wilsonville Jur.	RA	1.022

	Rd #	Road Name	From	To	FC	UOM
		Shoulder Mowing Cont.				Shldr Mi
52	146300	Elwert Rd	Edy Rd	Lebeau Rd	RA	1.948
53	148950	Farmington Rd	209th Av	Hwy 219	RA	10.648
54	149300	Fern Hill Rd	Blooming-Fern Hill Rd	Geiger Rd	RA	1.486
55	152800	Gales Creek Rd	Sheelar (Ugb) Ln	Hwy 6	RA	14.790
56	154100	Germantown Rd	Multnomah Co. Jur.	Cornelius Pass Rd	RA	2.924
57	154700	Glencoe Rd	UGB Evergreen Rd	Hwy 26 (e-bnd Ramps)	RA	6.108
58	155800	Golf Course Rd	Tongue Ln	Cornelius Jur.	RA	4.188
59	156000	Grabel Rd	Minter Bridge Rd	Hwy 219	RA	0.668
60	168700	Jackson School Rd	Evergreen Rd	Hwy 26 e-bound ramps	RA	4.142
61	168700	Jackson School Rd	Hwy 26 w-bound ramps	West Union Rd	RA	2.188
62	168702	Jackson School Rd	Jackson School Rd	West Union Rd	RA	0.070
63	186800	Martin Rd	Quince St	Verboort Rd	RA	3.620
64	193000	Minter Bridge Rd	Grabel Rd	Morgan Rd	RA	2.786
65	216400	River Rd	Scholls Ferry Rd	Oakhurst St	RA	12.248
66	219750	Roy Rogers Rd	UGB (Bridge #19032)	UGB (.496 s/Bull Mountain Rd)	RA	4.728
67	223200	Scholls Ferry Rd	Tile Flat (UGB) Rd	Hwy 219	RA	8.308
68	223300	Scholls-Sherwood Rd	Roy Rogers Rd	Scholls Ferry Rd	RA	9.480
69	237300	Tongue Ln	Hwy 219	Golf Course Rd	RA	6.016
70	237400	Tonquin Rd	Waldo Wy	Begin Ugb	RA	2.876
71	237400	Tonquin Rd	Morgan Rd	Begin Ugb	RA	2.158
72	241500	Verboort Rd	Cornelius-Schefflin Rd	Hwy 47	RA	4.192
73	247800	West Union Rd	Helvetia Rd	Jackson School Rd	RA	5.754
74	247804	West Union Rd	Helvetia Rd	West Union Rd	RA	0.114
75	257500	Zion Church Rd	Glencoe Rd	Kerkman Rd	RA	4.058
76	008000	080th Av	Pine St	Oleson Rd	UC	2.488
77	014500	090th Av	Taylor St	Leahy Rd	UC	0.686
78	022400	110th Av	Hwy 10	Canyon Rd	UC	0.710
79	030900	143rd Av	Cornell Rd	Hunters Dr	UC	0.626
80	030900	143rd Av	Hunters Dr	Thompson Rd	UC	1.066
81	032000	149th Av	Division St	006th St	UC	0.114
82	032300	150th Av	Beef Bend Rd	Bull Mountain Rd	UC	1.912
83	035100	160th Av	Davis Rd	Noah Ln	UC	1.716
84	047000	179th Av	Oak St	Farmington Rd	UC	0.394
85	051000	185th Av	Gassner Rd	Bany Rd	UC	1.252
86	054050	190th Av	Kemmer Rd	Gassner Rd	UC	0.728
87	060400	197th Av	Rock Rd	Baseline Rd	UC	0.996
88	060800	198th Av	Farmington Rd	Rock Rd	UC	5.210
89	069000	229th Av	Rosedale Rd	End Co.Jur.(#4027_n-prop.line)	UC	3.066
90	108700	Banks Rd	Courting Hill Dr	Sellers Rd	UC	0.976
91	118800	Bronson Rd	Bethany Bl	185th Av	UC	2.922
92	119100	Brookman Rd	Ladd Hill Rd	Hwy 99	UC	3.390
93	120100	Bull Mountain Rd	Begin Co.Jur.(.027 w/Angus Pl)	Roy Rogers Rd	UC	3.688
94	121700	Butner Rd	Park Wy	Murray Bl	UC	3.862
95	129300	Cipole Rd	Tualatin-Sherwood Rd	Hwy 99	UC	2.406
96	929420	Clutter St	Garden Acres Rd	Grahams Ferry Rd	UC	0.540
97	136500	David Hill Rd	Thatcher Rd	Forest Gale Dr	UC	1.374
98	145100	Edy Rd	Begin Co. Jur. (#17295 e-prop.line)	Elwert Rd	UC	1.292
99	153400	Gassner Rd	185th Av	Grabhorn Rd	UC	1.950
100	154700	Glencoe Rd	Commercial St	North Av	UC	0.440
101	155900	Gordon Rd	south of Cottage St	North Av	UC	0.698
102	156100	Grabhorn Rd	Stonecreek Dr	Farmington Rd	UC	3.292

	Rd #	Road Name	From	To	FC	UOM
		Shoulder Mowing Cont.				**Shldr Mi**
103	156290	Grahams Ferry Rd	Clackamas Co. Jur.	Cahalin St	UC	1.108
104	156300	Grahams Ferry Rd	Tonquin Rd	Tualatin Juris (.104 s/Ibach St)	UC	1.769
105	165500	Hornecker Rd	Begin Co.Jur.(.06 se/Br.#1313)	Bridge 1313	UC	0.152
106	173600	Kemmer Rd	175th Av	190th Av	UC	1.628
107	174100	Kinnaman Rd	175th Av	198th Av	UC	2.566
108	174110	Kinnaman Rd	198th Av	209th Av	UC	1.000
109	175700	Laidlaw Rd	Multnomah Co. Jur.	140th Av	UC	6.836
110	178300	Leahy Rd	Barnes Rd	090th Av	UC	1.332
111	178310	Leahy Rd	090th Av	107th Av	UC	1.978
112	181300	Locust St	080th Av	Hall Bl	UC	0.684
113	198400	North Av	Glencoe Rd	Gordon Rd	UC	1.944
114	199220	Norwood Rd	I-5	Boones Ferry Rd	UC	1.034
115	200020	Oak St	072nd Av	Hall Bl	UC	1.362
116	200380	Oak St	Crossing at grade	Hwy 47	UC	0.634
117	201950	Old Hwy 99	Brookman Rd	End Co. Jur. (Hse #23840)	UC	0.742
118	204290	Pacific Av	E St	Ritchey Rd	UC	0.698
119	204300	Pacific Dr	Hwy 99 (ne)	Hwy 99	UC	1.390
120	215600	Rigert Rd	Beavtn Jur. (.023 e/160th Av)	170th Av	UC	1.128
121	215600	Rigert Rd	175th Av	185th Av	UC	1.108
122	219000	Rosedale Rd	209th Av	229th (UGB) Av	UC	1.912
123	220800	Saltzman Rd	Thompson Rd	Laidlaw Rd	UC	1.120
124	234800	Thatcher Rd	Gales Creek Rd	Purdin Rd	UC	3.060
125	235900	Tile Flat Rd	Scholls Ferry Rd	Kobbe (UGB) Dr	UC	1.058
126	246300	Watercrest Rd	Thatcher Rd	Vista Dr	UC	0.674
127	250500	Wilkesboro Rd	Aerts Rd	Hwy 47	UC	1.860
128	252495	Witch Hazel Rd	Brookwood Av	River Rd	UC	1.496
129	008900	082nd Av	Norwood (w-leg) Rd	Norwood (e-leg) Rd	RC	0.240
130	100400	Aebischer Rd	Kruger Rd	Edy Rd	RC	1.560
131	107620	Bacona Rd	Fisher Rd	Genzer Rd	RC	6.240
132	108200	Bald Peak Rd	Hwy 219	Yamhill Co. Jur.	RC	9.866
133	108700	Banks Rd	Hwy 26	Courting Hill Dr	RC	2.450
134	120600	Burkhalter Rd	Rood Bridge Rd	Hwy 219	RC	3.162
135	127700	Chapman Rd	Hwy 99	Kruger Rd	RC	6.306
136	129400	Clapshaw Hill Rd	Kansas City Rd	Gales Creek Rd	RC	7.178
137	130100	Clark Hill Rd	Scholls Ferry Rd	Farmington Rd	RC	4.830
138	131100	Collins Rd	Northrup Rd	Kay Rd	RC	3.368
139	135700	Dairy Creek Rd	Mountaindale Rd	Fern Flat Rd	RC	14.910
140	139300	Dersham Rd	Harrington Rd	Hwy 26 (e-bnd Ramps)	RC	2.978
141	139300	Dersham Rd	Hwy 26 (w-bnd Ramps)	Mountaindale Rd	RC	0.706
142	140700	Dixie Mountain Rd	Shadybrook Rd	Northrup Rd	RC	2.460
143	140720	Dixie Mountain Rd	Kay Rd	Rocky Point Rd	RC	12.054
144	140800	Dixon Mill Rd	Iowa Hill Rd	Hardebeck Rd	RC	9.682
145	145100	Edy Rd	Elwert Rd	Aebischer Rd	RC	3.946
146	146200	Elsner Rd	Roy Rogers Rd	Beef Bend Rd	RC	2.166
147	149300	Fern Hill Rd	Spring Hill Rd	Blooming-Fern Hill Rd	RC	4.272
148	150100	Fisher Rd	Hwy 26	Bacona Rd	RC	1.390
149	153500	Gaston Rd	Hardebeck Rd	Gaston Jur. (.199 e/Hwy 47)	RC	2.208
150	154704	Glencoe Rd	Glencoe Rd	Glencoe (s-n axs lane) Rd	RC	0.194
151	155900	Gordon Rd	Zion Church Rd	Vadis Rd	RC	3.220
152	156100	Grabhorn Rd	Tile Flat Rd	Stonecreek Dr	RC	2.246
153	156500	Green Mountain Rd	Sell Rd	Pihl Rd	RC	10.738

	Rd #	Road Name	From	To	FC	UOM
		Shoulder Mowing Cont.				Shldr Mi
154	157000	Greenville Rd	Roy Rd	Kansas City Rd	RC	6.590
155	159000	Hardebeck Rd	Gaston Rd	Dixon Mill Rd	RC	0.168
156	161500	Helvetia Rd	West Union Rd	Jackson Quarry Rd	RC	6.858
157	164400	Hillside Rd	Kansas City Rd	Clapshaw Hill Rd	RC	6.814
158	165500	Hornecker Rd	Bridge 1313	Susbauer Rd	RC	3.646
159	168000	Iowa Hill Rd	Dixon Mill Rd	Tongue Ln	RC	4.378
160	168500	Jackson Quarry Rd	West Union Rd	Helvetia Rd	RC	2.170
161	168700	Jackson School Rd	West Union Rd	Shadybrook Rd	RC	5.032
162	172100	Johnson School Rd	Simpson Rd	Tongue Ln	RC	5.764
163	172900	Kansas City Rd	Kemper Rd	Hillside Rd	RC	0.170
164	172900	Kansas City Rd	Hillside Rd	Greenville Rd	RC	4.776
165	173300	Kay Rd	Dixie Mountain Rd	GRAVEL	RC	1.440
166	173700	Kemper Rd	Hwy 47	Kansas City Rd	RC	3.550
167	173900	Kerkman Rd	Zion Church Rd	Harrington Rd	RC	2.536
168	174900	Kruger Rd	Aebischer Rd	Mountain Home Rd	RC	2.440
169	177100	Laurel Rd	Hwy 219	Bald Peak (right turn) Rd	RC	6.450
170	178000	Laurelwood Rd	Bald Peak Rd	Spring Hill Rd	RC	6.704
171	187900	McCormick Hill Rd	Laurel Rd	Vanderschuere Rd	RC	3.174
172	189510	Meek Rd	Sewell Rd	Jackson School Rd	RC	2.260
173	194400	Mountain Home Rd	Kruger Rd	Seiffert Rd	RC	2.550
174	194500	Mountaindale Rd	North Av	Wilkesboro Rd	RC	12.804
175	198500	Northrup Rd	Dixie Mountain Rd	Collins Rd	RC	0.770
176	199200	Norwood Rd	065th Av	082nd Av	RC	1.778
177	199210	Norwood Rd	082nd Av	I-5	RC	0.214
178	201800	Old Cornelius Pass Rd	Germantown Rd	Phillips Rd	RC	1.600
179	201870	Old Hwy 47	Old Hwy 47	Patton Valley Rd	RC	0.622
180	201872	Old Hwy 47	Hwy 47 (e)	Old Hwy 47 (w)	RC	0.238
181	206400	Patton Valley Rd	Old Hwy 47	Bates St	RC	10.464
182	208100	Phillips Rd	Old Cornelius Pass Rd	Helvetia Rd	RC	4.438
183	211200	Purdin Rd	Hwy 47	Thatcher Rd	RC	2.732
184	216200	Ritchey Rd	Pacific Av	Stringtown Rd	RC	2.652
185	218200	Rood Bridge Rd	Farmington Rd	Hillsboro Jur.	RC	6.152
186	219000	Rosedale Rd	229th (UGB) Av	River Rd	RC	1.790
187	219700	Roy Rd	Cornelius-Schefflin Rd	Mountaindale Rd	RC	7.378
188	223600	Scoggins Valley Rd	Hwy 47	Stepien Rd	RC	15.508
189	223700	Scotch Church Rd	Jackson School Rd	Glencoe Rd	RC	3.292
190	224150	Seiffert Rd	Mountain Home Rd	Hwy 219	RC	4.140
191	224300	Sell Rd	Hwy 26	Green Mountain Rd	RC	0.866
192	224400	Sellers Rd	Banks Rd	UGB	RC	0.578
193	224400	Sellers Rd	UGB	Woollen Rd	RC	3.474
194	225300	Shadybrook Rd	North Av	Dixie Mountain Rd	RC	5.400
195	226700	Simpson Rd	Hwy 219	Johnson School Rd	RC	0.976
196	228900	Spring Hill Rd	Yamhill Co. Jur.	Hwy 47	RC	12.466
197	229750	Stafford Rd	Strohmayer Rd	Hwy 6	RC	0.862
198	231400	Stringtown Rd	B St	Gales Creek Rd	RC	9.100
199	231402	Stringtown Rd	Stringtown Rd	Gales Creek Rd	RC	0.100
200	231500	Strohmayer Rd	Greenville Rd	Stafford Rd	RC	2.756
201	233200	Susbauer Rd	Cornelius Jur.	Zion Church Rd	RC	6.378
202	234800	Thatcher Rd	Purdin Rd	Kemper Rd	RC	2.140
203	235900	Tile Flat Rd	Kobbe (UGB) Dr	Grabhorn Rd	RC	0.892
204	236100	Timber Rd	Hwy 6	Hwy 26	RC	19.322
205	237300	Tongue Ln	Golf Course Rd	Iowa Hill Rd	RC	0.220

	Rd #	Road Name	From	To	FC	UOM
		Shoulder Mowing Cont.				**Shldr Mi**
206	239600	Unger Rd	Hwy 219	Dixon Mill Rd	RC	6.018
207	241000	Vanderschuere Rd	Hwy 219	McCormick Hill Rd	RC	3.538
208	241700	Vernonia Rd	Hwy 26	Columbia Co. Jur.	RC	5.268
209	247550	West Shore Dr	Scoggins Valley Rd	Scoggins Valley Rd	RC	12.010
210	250500	Wilkesboro Rd	Mountaindale Rd	Aerts Rd	RC	0.384
211	253500	Woollen Rd	Sellers Rd	Green Mountain Rd	RC	2.334
212	253600	Wren Rd	Glencoe Rd	Cornelius-Schefflin Rd	RC	4.978
213	028430	133rd Av	Beef Bend Rd	Pvt gate (n)	NR	0.842
214	189100	Meadow Dr	Walker Rd	Pioneer Rd	NR	1.136
215	208800	Pioneer Rd	137th Av	Dead End (w/150th Av)	NR	1.552
216	225690	Shaw St	160th Av	198th Av	NR	3.952
217	009800	084th Av	Norwood Rd	House #22245	UL	0.874
218	067250	083Rd Ct (WAS 211th Av)	Rosedale Rd	Cds (n)	NUL	0.278
219	070200	273rd Av	Evergreen Rd	End of County Road	NUL	0.693
220	071100	345th Av	RR tracks (UGB)	TV Hwy	NUL	0.088
221	100500	Aerts Rd	Wilkesboro Rd	Banks Rd	NUL	1.994
222	129300	Cipole Rd	Hwy 99	Pacific Dr	NUL	0.122
223	136500	David Hill Rd	Forest Gale Dr	UGB	NUL	0.520
224	150100	Fisher Rd	Hwy 47	Pvt drive (w/Hwy 47)	NUL	0.278
225	153000	Garden Acres Rd	Clutter Rd	Gate (@ Day St)	NUL	0.998
226	157500	Groveland Dr	Begin UGB	End UGB	NUL	1.882
227	191100	Middleton Rd	Brookman Rd	End Co Jur(.018 n/Harrison St)	NUL	0.516
228	195600	Murphy Ln	209th Av	UGB (House #22035)	NUL	0.842
229	224600	Sewell Av	Evergreen Rd	Hillsboro Jur.	NUL	1.260
230	237350	Tonquin Lp	Grahams Ferry Rd	Tonquin Rd	NUL	1.510
231	243950	Waldo Wy	Tonquin Rd	Cds (nw)	NUL	1.284
232	246720	Webb Rd	Dead End sign	026th Av	NUL	0.198
233	189500	Meek Rd	Brookwood Pk (locked fire gate)	Hillsboro Jur.	RNR	0.824
234	004500	070th Av	Norse Hall Rd	End of Co. Jur. (n)	RL	0.096
235	006700	075th Av	Norse Hall Rd	House #21550	RL	0.704
236	007100	076th Av	Norwood Rd	Norse Hall Rd	RL	0.500
237	007550	078th Av	Norse Hall Rd	End of County Road	RL	0.507
238	008900	082nd Av	Frobase Rd	Norwood (w-leg) Rd	RL	0.714
239	008900	082nd Av	Norwood (e-leg) Rd	Begin pavement (n)	RL	0.198
240	029600	137th Av	River Ln	Beef Bend Rd	RL	1.172
241	058300	195th Av	Phillips Rd	Pvt drive (n)	RL	0.982
242	070600	325th Av	Wohler St	Bridges St	RL	1.150
243	070700	331st Av	Pvt drive (s)	TV Hwy	RL	2.938
244	070800	334th Av	TV Hwy	Dead End (n)	RL	1.700
245	071100	345th Av	Cook St	RR tracks (UGB)	RL	1.902
246	102620	Amick Ln	Scoggins Valley Rd	Pvt drive (n)	RL	0.540
247	102800	Anderson Rd	Hwy 47 (s)	Hwy 47 (n)	RL	1.922
248	102802	Anderson Rd	Anderson Rd	Pvt drive (e-s)	RL	0.524
249	105600	Aten Rd	Pleasant Valley Rd	Dead End (w)	RL	0.700
250	107620	Bacona Rd	Genzer Rd	End of Co. maint.	RL	11.532
251	107700	Badertscher Rd	Helvetia Rd	Pvt drives (e-n)	RL	1.070
252	107800	Bagley Rd	Leisy Rd	Wren Rd	RL	1.988

	Rd #	Road Name	From	To	FC	UOM
		Shoulder Mowing Cont.				Shldr Mi
253	108300	Balm Grove Lp	Gales Creek Rd (se)	Parson Rd	RL	0.376
254	108300	Balm Grove Lp	Parson Rd	Gales Creek (nw) Rd	RL	0.386
255	108750	Bantam Av	Anderson Rd	Dudney Av	RL	0.360
256	110300	Bates Rd	Old Hwy 47	Patton Valley Rd	RL	1.120
257	110400	Bates St	Pvt drives (e)	Larson Rd	RL	0.642
258	110800	Beach Rd	Glencoe Rd	Gordon Rd	RL	1.776
259	110900	Beal Rd	McKibbin Rd	Hwy 47	RL	0.800
260	111400	Bell Rd	Hwy 99	Yamhill Co. Jur.	RL	2.986
261	112900	Bidwell Rd	Dierdorff Rd	Pvt drives (s)	RL	0.484
262	113600	Bishop Rd	Helvetia Rd	Pvt drives (n)	RL	1.676
263	116600	Boyd Rd	Spring Hill Rd	Pvt drive (n)	RL	0.752
264	116700	Braga Rd	Meacham Rd	Pvt drive (n)	RL	1.438
265	117400	Bridges St	325th Av	331st Av	RL	0.486
266	119580	Brunswick Canyon Rd	Pumpkin Ridge Rd	Pvt drive (n)	RL	1.620
267	119980	Buckhaven Rd	McCormick Hill Rd	Pvt drives (e)	RL	0.844
268	120000	Buckley Rd	Thatcher Rd	Pvt drive (w)	RL	0.404
269	120200	Bump Rd	Linklater Rd	Pvt drives (n)	RL	0.900
270	120430	Burgarsky Rd	Spring Hill Rd	Pvt drive (e)	RL	1.184
271	122400	Buxton Lookout Rd	Bacona Rd	Gate (s)-red	RL	1.776
272	122630	Caldwell Ln	Green Mountain Rd	Pvt drives (e)	RL	0.578
273	123250	Campbell Rd	Laurelview Rd	Bald Peak Rd	RL	4.912
274	123900	Capehorn Rd	Scofield Rd	End of Co. maint. (n)	RL	3.190
275	123950	Cappoen Rd	Begin County Road	Lebeau Rd	RL	0.576
276	124600	Carpenter Creek Rd	Stringtown Rd	Pvt gate (w)	RL	4.932
277	126500	Cedar Canyon Rd	Hwy 47	Hayward Rd	RL	14.012
278	126502	Cedar Canyon Rd	Cedar Canyon Rd	Hwy 6	RL	0.100
279	127500	Chalmers Ln	Roy Rd	Evers Rd	RL	1.452
280	128300	Chehalem Station Rd	Hwy 99	Bell Rd	RL	1.238
281	128590	Cherry Grove Dr	Larson Rd	Lovegren Dr	RL	0.038
282	128590	Cherry Grove Dr	Lovegren Dr	Summit Av	RL	1.092
283	130700	Cochran Rd	Timber Rd	House #63155	RL	3.720
284	131800	Conzelmann Rd	Elwert Rd	End of Co. Jur.	RL	1.512
285	131900	Cook St	331st Av	345th Av	RL	1.496
286	132300	Copenhaver Rd	Spring Hill Rd	Pvt drive (s)	RL	0.930
287	132600	Corey Rd	Old Pumpkin Ridge Rd	Dairy Creek Rd	RL	6.514
288	133600	Courtney Rd	Mountain Home Rd	Yamhill Co. Jur.	RL	1.328
289	133800	Cox Rd	Gales Creek Rd	Pvt drive (w)	RL	0.610
290	134000	Creps Rd	Hwy 47 (s)	Hwy 47 (n)	RL	1.288
291	136100	Daniel Rd	Jacktown Rd	Pvt drives (w)	RL	1.066
292	136400	Date St	Lovegren Dr	Larson Rd	RL	0.280
293	136500	David Hill Rd	UGB	Gales Creek Rd	RL	4.390
294	136600	Davidson Rd	Hahn Rd	Pvt drives (nw)	RL	3.098
295	136700	Davidson Rd	Sellers Rd	Pvt drive (se)	RL	1.276
296	139900	Dick Rd	West Union Rd	Pvt gate (n)	RL	5.288
297	140000	Dierdorff Rd	Helvetia Rd	Groveland Rd	RL	1.058
298	140100	Dierickx Rd	Hwy 47	End of pavement (nw)	RL	1.206
299	140195	Dilley Rd	Cds (s)	Dudney Av	RL	0.226
300	140200	Dilley Rd	Dudney Av	Stringtown Rd	RL	2.272
301	140700	Dixie Mountain Rd	Northrup Rd	Slide	RL	2.256
302	140720	Dixie Mountain Rd	Rocky Point Rd	Otto Miller Rd	RL	7.956
303	140900	Dober Rd	Riedweg Rd	Iowa Hill Rd	RL	2.490
304	142000	Dorland Rd	Solberger Rd	Dixie Mountain Rd	RL	4.622

	Rd #	Road Name	From	To	FC	UOM
		Shoulder Mowing Cont.				Shldr Mi
305	143100	Dudney Av	Anderson Rd	Hwy 47	RL	0.520
306	143110	Dudney Av	Hwy 47	Dilley Rd	RL	0.244
307	143300	Dumas Rd	Larson Rd	Pvt drive (s)	RL	0.258
308	143400	Dundee Rd	Patton Valley Rd	End of Co. maint. (n)	RL	3.750
309	143800	Easterday Rd	Stringtown Rd	Reeher Pl	RL	1.690
310	143950	Eastview Rd	Pvt drive (s)	Edy Rd	RL	0.760
311	144200	Eberly Rd	Cedar Canyon Rd	Hartwick Rd	RL	1.684
312	144340	Echo Glen Ln	Shadybrook Rd	End of Co. Jur. (w)	RL	0.270
313	145100	Edy Rd	Aebischer Rd	Lebeau Rd	RL	0.222
314	145150	Egger Rd	McCormick Hill Rd	Campbell Rd	RL	1.728
315	145200	Eischen Dr	Gnos Rd	Pvt drive (w)	RL	1.286
316	147100	Etters Rd	Old Hwy 47	Fellowship Ln	RL	1.050
317	147500	Evers Rd	Osterman Rd	Greenville Rd	RL	4.428
318	149200	Fern Flat Rd	Dairy Creek Rd	Pvt drives (n)	RL	5.514
319	149700	Finnigan Hill Rd	Laurelview Rd	Yamhill Co. Jur.	RL	5.064
320	149900	Firdale Rd	Hwy 219	Unger Rd	RL	7.742
321	150100	Fisher Rd	Staley Rd	Hwy 26	RL	0.378
322	150100	Fisher Rd	Bacona Rd	Hwy 47	RL	0.624
323	151230	Forest Hills St	Johnson School Rd	Dead End (w)	RL	0.136
324	151250	Forest Ridge Pl	Cds (se)	Mount Adams Dr	RL	0.206
325	152200	Frobase Rd	065th Av	082nd Av	RL	1.736
326	153300	Garland Rd	Pvt drive (s)	Hwy 99	RL	0.458
327	153700	Geiger Rd	Lafollett Rd	Fern Hill Rd	RL	1.900
328	154000	Genzer Rd	Bacona Rd	Hoffman Rd	RL	4.332
329	154200	Gerrish Rd	Corey Rd	End of Co. Jur. (n)	RL	0.772
330	154300	Gheen Rd	Hayward Rd	End of Co. maint.	RL	3.276
331	154400	Gibson Rd	Spring Hill Rd	Pvt drives (e)	RL	2.582
332	154650	Gimm Ln	Bell Rd	Cds (ne)	RL	0.610
333	154702	Glencoe Rd	Glencoe (e-w axs) Rd	Glencoe Rd	RL	0.172
334	155300	Gnos Rd	Iowa Hill Rd	Pvt drives (sw)	RL	3.788
335	156200	Graham Rd	Cedar Canyon Rd	Pvt drives (w)	RL	1.466
336	156430	Grandview Pl	Cds (s/Hartwick Tr)	Cds (n)	RL	0.428
337	156500	Green Mountain Rd	Pihl Rd	John Lee Rd	RL	3.496
338	156700	Greener Rd	Fern Flat Rd	Pvt gate (n)	RL	6.590
339	157500	Groveland Dr	Cul-de-sac (e)	Begin UGB	RL	0.382
340	157600	Groveland Rd	Groveland Dr	So. Pacific RR Tracks	RL	3.844
341	157700	Hahn Rd	Mountaindale Rd	Harrison Rd	RL	4.766
342	157800	Haide Rd	Elwert Rd	Pvt gate (w-n)	RL	1.286
343	158100	Half Mile Ln	Roderick Rd	Pvt drive (s)	RL	1.190
344	158800	Hankins Rd	West Shore Dr	Pvt drives (w)	RL	0.350
345	158830	Hannan St	Fisher Rd	Pvt drive (w)	RL	0.212
346	158900	Hansen Rd	Dixie Mountain Rd	Pvt gate (s)	RL	1.214
347	159000	Hardebeck Rd	Dixon Mill Rd	Spring Hill Rd	RL	1.878
348	159010	Hardebeck Rd	Lasalle Rd	Pvt drive (n)	RL	0.970
349	159200	Harrington Rd	Milne Rd	Roy Rd	RL	5.592
350	159300	Harrison Rd	Mountaindale Rd	Hwy 26	RL	2.496
351	159600	Hartley Rd	Laurelwood Rd	End of pavement	RL	2.094
352	159700	Hartwick Rd	Cedar Canyon Rd	Eberly Rd	RL	3.024
353	159740	Hartwick Tr	Hartwick Rd	Grandview Pl	RL	0.260
354	160400	Hayward Rd	Hwy 26	Cedar Canyon Rd	RL	9.720
355	161100	Heesacker Rd	Verboort Rd	Visitation Rd	RL	0.616
356	161400	Hells Canyon Rd	Old Hwy 99	Pvt drives (w)	RL	1.638

	Rd #	Road Name	From	To	FC	UOM
		Shoulder Mowing Cont.				Shldr Mi
357	162200	Hergert Rd	Private drives (s)	Blooming-Fern Hill Rd	RL	2.428
358	162300	Hering Rd	Patton Valley Rd	Gate (n)	RL	0.898
359	162900	Herr Rd	Scoggins Valley Rd	Pvt drives (e)	RL	0.520
360	163050	Heyndrickx Rd	Cornelius-Schefflin Rd	Pvt drives (w)	RL	0.760
361	163100	Hiatt Rd	Old Hwy 47	Dilley Rd	RL	1.006
362	163410	High Ln	Cherry Grove Dr	Lovegren Dr	RL	0.150
363	164300	Hillecke Rd	Minter Bridge Rd	Pvt drive (e)	RL	1.748
364	164600	Hobbs Rd	Corn. Jur. (Brdg #1309 s-end)	Susbauer Rd	RL	1.630
365	164800	Holly Hill Rd	Campbell Rd	Yamhill Co. Jur.	RL	10.154
366	164900	Holznagel Rd	Lebeau Rd	Dead End (n)	RL	0.702
367	166100	Ihrig Rd	Stringtown Rd	Jex Ln	RL	0.966
368	167900	Iona Ct	341st Av	Cds (e)	RL	0.120
369	168400	Jack Rd	Cedar Canyon Rd	Narup Rd	RL	0.348
370	168500	Jackson Quarry Rd	Helvetia Rd	Mason Hill Rd	RL	3.912
371	168800	Jacktown Rd	Farmington Rd	Rosedale Rd	RL	3.020
372	169400	Jaquith Rd	Hwy 219	Yamhill Co. Jur.	RL	7.296
373	169500	Jarrell Rd	Munson Rd	Mason Hill Rd	RL	1.408
374	171500	John Lee Rd	Bacona Rd	Pvt drive (e)	RL	3.386
375	173300	Kay Rd	GRAVEL	Pvt drive (n)	RL	0.406
376	173500	Keller Rd	Corey Rd	Pumpkin Ridge Rd	RL	4.910
377	174000	Killin Rd	Cedar Canyon Rd	Hartwick Rd	RL	3.430
378	174450	Klickitat Av	Anderson Rd	Hwy 47	RL	0.436
379	174500	Knight Rd	Old Hwy 47	Pvt drives (w)	RL	2.260
380	174700	Koehler Rd	Pvt gate (e)	Clark Hill Rd	RL	0.498
381	174900	Kruger Rd	Elwert Rd	Aebischer Rd	RL	5.760
382	175000	Kummrow Av	Pacific Dr	Pvt drives (n)	RL	0.422
383	175500	Labrousse Rd	Begin Co. Jur. (s)	Middleton Rd	RL	1.068
384	175645	Lafollett Rd	Blooming-Fern Hill Rd	Barricade (n)	RL	0.710
385	175650	Lafollett Rd	Golf Course Rd	Geiger Rd	RL	1.676
386	176700	Larson Rd	Dumas Rd	Rood Bridge Rd	RL	1.020
387	176800	Larson Rd	Patton Valley Rd	Gate (n)	RL	1.448
388	176900	LaSalle Rd	Pvt drives (e)	Spring Hill Rd	RL	2.234
389	177700	Laurelview Rd	Campbell Rd	Holly Hill Rd	RL	3.784
390	178400	Lebeau Rd	Elwert Rd	Edy Rd	RL	5.818
391	178600	Lee Rd	Patton Valley Rd	West Shore Dr	RL	4.040
392	179200	Leisy Rd	Hornecker Rd	Wren Rd	RL	2.572
393	179900	Levi White Rd	Pihl Rd	Pvt drive (e)	RL	1.300
394	180000	Leyman Rd	Pihl Rd	Pvt drives (n)	RL	1.320
395	180700	Linklater Rd	Meacham Rd	Pvt drives (w)	RL	1.122
396	180800	Linklater Rd	Green Mountain Rd	Pvt drive (e-s)	RL	1.264
397	181400	Lodge Rd	Hwy 26	Pvt gate (ne-w)	RL	1.790
398	181600	Logie Tl	Helvetia Rd	Multnomah Co. Jur.	RL	4.910
399	181900	Long Rd	Susbauer Rd	Cornelius-Schefflin Rd	RL	1.772
400	182385	Lovegren Dr	Cherry Grove Dr	High Ln	RL	0.308
401	182800	Lukas Rd	Hwy 219	End of Co. maint. (House #31150)	RL	0.870
402	182910	Lyda Dr	Hwy 6 (e)	Hwy 6 (w)	RL	0.898
406	186200	Marsh Rd	Verboort Rd	Dead End (n)	RL	2.300
407	187100	Mason Hill Rd	Jackson School Rd	Jarrell Rd	RL	4.868
408	187900	McCormick Hill Rd	Vanderschuere Rd	Yamhill Co. Jur.	RL	4.752
409	188285	McKibbin Rd	Beal Rd	Verboort Rd	RL	1.666
410	188500	McNay Rd	McCormick Hill Rd	Campbell Rd	RL	2.086
411	188600	McNew Rd	Corey Rd	Pvt drive (n)	RL	0.866

	Rd #	Road Name	From	To	FC	UOM
		Shoulder Mowing Cont.				Shldr Mi
403	184900	Maller Rd	Banks Rd	Maller Ln	RL	1.770
404	184900	Maller Rd	Maller Ln	Dreith Rd	RL	0.323
405	185900	Markhaven St	Dead End (s)	Cds (n/Odessa Av)	RL	0.224
412	188700	Meacham Rd	Dairy Creek Rd	Linklater Rd	RL	3.850
413	188800	Mead Ln	Pumpkin Ridge Rd (s)	Pumpkin Ridge Rd (n)	RL	1.128
414	189600	Meier Rd	Helvetia Rd	Pvt drive (e)	RL	1.468
415	191100	Middleton Rd	Hwy 99	Brookman Rd	RL	1.378
416	191600	Midway Rd	Vanderschuere Rd	Raynard Rd	RL	1.996
417	192000	Mill Rd	Scoggins Valley Rd	Pvt drive (n)	RL	0.600
418	192600	Milne Rd	Zion Church Rd	Vadis Rd	RL	3.616
419	193000	Minter Bridge Rd	Burkhalter Rd	Grabel Rd	RL	2.246
420	193600	Moran Rd	County line	Pvt drive (s)	RL	1.450
421	193700	Moreland Rd	Dorland Rd	Multnomah Co. Jur.	RL	3.626
422	194320	Mount Adams Dr	Cds (sw)	Weir Rd	RL	0.826
423	194340	Mount Hood Dr	Mount Adams Dr	Pvt drive (sw)	RL	0.126
424	194360	Mount Richmond Rd	Yamhill Co. Jur.	Patton Valley Rd	RL	1.042
425	194400	Mountain Home Rd	Yamhill Co. Jur. (end pavemt)	Kruger Rd	RL	1.602
426	194400	Mountain Home Rd	Seiffert Rd	Hwy 219	RL	3.406
427	194520	Mrosik Rd	Hwy 26	End of Co. maint. (Hse #20465)	RL	0.130
428	194900	Mullerleile Rd	Valley Vista Rd	Dick Rd	RL	0.702
429	195100	Munson Rd	Multnomah Co. Jur.	Pederson Rd	RL	0.876
430	195700	Murphy Rd	Dairy Creek Rd	Pumpkin Ridge Rd	RL	5.370
431	196200	Murtaugh Rd	Meacham Rd	Gate @ Sky Ranch drive	RL	2.678
432	196600	Narup Rd	Killin Rd	Jack Rd	RL	1.720
433	196895	Neill Rd	Yam.Co.Jur. (.28 n/MtnTop Rd)	Pvt drives (n)	RL	2.476
434	196900	Neill Rd	Schmeltzer Rd	Pvt drive (w)	RL	1.160
435	197100	Nelson Rd	Scoggins Valley Rd	Pvt gate (n)	RL	1.336
436	197500	Neugebauer Rd	Jaquith Rd	Vanderschuere Rd	RL	3.848
437	198200	Norse Hall Rd	065th Av	070th Av	RL	0.550
438	198210	Norse Hall Rd	075th Av	078th Av	RL	0.344
439	199300	Nowakowski Rd	Hwy 47 (s)	Hwy 47 (n)	RL	5.296
440	199340	Nursery Rd	Iowa Hill Rd	Hergert Rd	RL	2.032
441	201200	Oberst Rd	Squirrel Ln	Brookman Rd	RL	0.884
442	201400	Odessa Av	Chehalem Station Rd	Markhaven St	RL	0.312
443	201600	Old Clapshaw Hill Rd	Clapshaw Hill Rd	Seavey Rd	RL	1.636
444	201800	Old Cornelius Pass Rd	Phillips Rd	Multnomah Co. Jur.	RL	2.822
445	201850	Old Hwy 47	Hwy 47	B St	RL	1.056
446	201870	Old Hwy 47	002nd St (Gaston)	Old Hwy 47	RL	1.450
447	201870	Old Hwy 47	Patton Valley Rd	Hwy 47	RL	6.262
448	201940	Old Hwy 99	Hwy 99	Dead End (n/Hells Canyon Rd)	RL	0.886
449	201950	Old Hwy 99	Dead End (s/Brookman Rd)	Brookman Rd	RL	0.634
450	202200	Old Kruger Rd	Kruger (e) Rd	Kruger Rd (w)	RL	2.166
451	202400	Old Pass Rd	Cornelius Pass Rd	West Union Rd	RL	1.176
452	202500	Old Pumpkin Ridge Rd	Mountaindale Rd	Pumpkin Ridge Rd	RL	5.480
453	202900	Old Wilson River Rd	Gales Creek Rd	ODF gate (w)	RL	8.186
458	205900	Parmele Rd	Laurelwood Rd	Pvt drives (s)	RL	0.444
459	206000	Parrett Mountain Rd	Ladd Hill Rd	Yamhill Co. Jur.	RL	3.462
460	206200	Parson Rd	Balm Grove Lp	Bridge #1387	RL	6.810
461	206205	Parson Rd	Hayward Rd	Barricade (w)	RL	0.672
462	206300	Patton Rd	Hwy 47	Pvt drives (e)	RL	0.550
463	206400	Patton Valley Rd	Bates St	Larson Rd	RL	0.208
464	206700	Pebble Creek Rd	Hwy 47	End of Co. maint. (n)	RL	1.034

	Rd #	Road Name	From	To	FC	UOM
		Shoulder Mowing Cont.				Shldr Mi
454	203300	Orchardale Rd	Parson Rd (s)	Parson (n) Rd	RL	1.342
455	203500	Osterman Rd	Pvt drives (ne)	Hwy 47	RL	2.764
456	203600	Otto Miller Rd	Dixie Mountain Rd	Columbia Co. Jur.	RL	2.144
457	204500	Padgett Rd	Begin UGB	Hornecker Rd	RL	2.288
465	206950	Pederson Rd	Munson Rd	Multnomah Co. Jur.	RL	1.732
466	208200	Pihl Rd	Hwy 26	Green Mountain Rd	RL	8.826
467	209100	Pleasant Valley Rd	Pvt drive (s)	Scholls Ferry Rd	RL	3.720
468	209200	Plumlee Rd	Dilley Rd	Carpenter Creek Rd	RL	3.968
469	209700	Pongratz Rd	Pihl Rd	Fisher Rd	RL	4.392
470	209900	Porter Rd	Hwy 47	Verboort Rd	RL	2.902
471	210200	Pottratz Rd	GRAVEL	Barricade (s)	RL	1.420
472	210300	Potts Rd	Soda Springs Rd	FG Watershed gate (w)	RL	5.000
473	211080	Pumpkin Ridge Dr	Pumpkin Ridge Rd	Old Pumpkin Ridge Rd	RL	1.822
474	211100	Pumpkin Ridge Rd	Shadybrook Rd	Pvt drive (n)	RL	22.604
475	212800	Raynard Rd	Midway Rd	McCormick Hill Rd	RL	1.004
476	213800	Reiling Rd	Roy Rd	Hwy 47	RL	3.146
477	213900	Rein Rd	Middleton Rd	Pvt drive (s)	RL	1.596
478	214620	Ridge Rd	Strassel Rd	Impassable (ne)	RL	4.024
479	215400	Riedweg Rd	Simpson Rd	Unger Rd	RL	4.936
480	216000	Riggs Rd	Farmington Rd	Dead End (w)	RL	1.260
481	216300	River Ln	Begin Co. Jur. (se)	Cds (nw)	RL	0.712
482	216600	Robbins Rd	065th Av	Gate (w)	RL	0.676
483	216700	Roberts School Rd	Lee Rd	Pvt drive (w)	RL	0.894
484	216800	Robinson Rd	Farmington Rd	Dead End (s)	RL	1.610
485	216900	Robinson Rd	Hwy 219	Dead End (n)	RL	0.186
486	217900	Roderick Rd	Gales Creek Rd	Pvt gate (w)	RL	1.348
487	219450	Rowell Rd	Scholls Ferry Rd	End of Co. Jur. (s)	RL	0.284
488	220000	Sain Creek Rd	West Shore Dr	End of Co. maint. (w)	RL	2.736
489	221000	Salzwedel Rd	Kerkman Rd	Roy Rd	RL	1.584
490	221700	Sandstrom Rd	Spring Hill Rd	Pvt drives (e)	RL	1.640
491	222200	Sargent Rd	Old Wilson River Rd	Gales Creek Rd	RL	0.438
492	222300	Satellite Dr	Hartwick Rd	Pub Ded (House #15040)	RL	0.546
493	222800	Schaefer Rd	Clapshaw Hill Rd	Pvt drive (n)	RL	0.280
494	222900	Schmeltzer Rd	Courtney Rd	Mountain Home Rd	RL	2.536
495	223000	Scholls Dr	Scholls-Sherwood Rd	Cds (ne)	RL	0.644
496	223500	Scofield Rd	Nowakowski Rd	Hwy 26	RL	5.258
497	223600	Scoggins Valley Rd	Stepien Rd	End of Co. maint. (nw)	RL	4.502
498	223720	Scott Hill Rd	West Shore Dr	Pvt drive (w)	RL	0.776
499	223800	Seavey Rd	Clapshaw Hill Rd	Strohmayer Rd	RL	3.590
500	224100	Seghers Rd	Pvt drive (e/Hwy 47)	Old Hwy 47	RL	1.916
501	224300	Sell Rd	Green Mountain Rd	Pihl Rd	RL	3.794
502	224400	Sellers Rd	Woollen Rd	Linklater Rd	RL	6.354
503	225800	Shearer Hill Rd	Clapshaw Hill Rd	Timmerman Rd	RL	4.036
504	226080	Shermans Mill Rd	Fern Flat Rd	Barricade (nw)	RL	1.096
510	227710	South Rd	Yamhill Co. Jur.	Mount Richmond Rd	RL	0.064
511	227720	South Rd	Yam.Co.Jur(.125 w/Mt. Richmond)	Cherry Grove Dr	RL	4.104
512	228500	Spiesschaert Rd	GRAVEL	Barricade (w)	RL	0.522
513	228600	Spreadborough Ln	Hwy 47 (s)	Hwy 47 (n)	RL	0.766
514	228910	Spring Hill Rd	Hwy 47	Old Hwy 47	RL	0.344
515	229800	Staley Rd	Pvt drives (e-House #49830)	Strassel Rd	RL	2.516
516	230000	Stark Rd	Lebeau Rd	Scholls-Sherwood Rd	RL	1.002
517	230300	Stepien Rd	Scoggins Valley Rd	End of Co. maint. (n)	RL	2.920

	Rd #	Road Name	From	To	FC	UOM
		Shoulder Mowing Cont.				**Shldr Mi**
505	226250	Shipley Rd	Pumpkin Ridge Rd	Pvt drive (e-n)	RL	0.912
506	227100	Smoke Ranch Rd	Dixie Mountain Rd	Impassable (w)	RL	2.018
507	227300	Soda Springs Rd	Old Wilson River Rd	Impassable (s)	RL	8.540
508	227400	Solberger Rd	Jarrell Rd	Dorland Rd	RL	1.850
509	227700	South Rd	Gaston Jur. (.218 w/Trail St)	Yamhill Co. Jur.	RL	4.090
518	230800	Stoltenberg Rd	Dixie Mountain Rd	Pvt gate (ne)	RL	1.760
519	231200	Strassel Rd	Hwy 26	Timber Rd	RL	13.482
520	231300	Straughan Rd	Larson Rd	End of Co. Jur.	RL	0.712
521	231500	Strohmayer Rd	Stafford Rd	Shearer Hill Rd	RL	4.840
522	232500	Summit Av	Cherry Grove Dr	Lee Falls Rd	RL	0.094
523	232500	Summit Av	Lee Falls Rd	End Co. Jur. (n)	RL	1.466
524	233300	Swank Rd	House #17507 Rd	Scholls-Sherwood Rd	RL	2.020
525	234000	Tanner Creek Rd	Scoggins Valley Rd	Pvt drive (n)	RL	1.770
526	234100	Tannock Rd	Dixie Mountain Rd	Pvt drives (se)	RL	1.000
527	235600	Thornburg Rd	Old Wilson River Rd	Gales Creek Rd	RL	1.956
528	235900	Tile Flat Rd	Grabhorn Rd	Farmington Rd	RL	5.696
529	236400	Timmerman Rd	Parson Rd	Pvt drives (n)	RL	3.176
530	238120	Tranquility Dr	Satellite (s) Dr	Satellite (n) Dr	RL	0.590
531	238600	Truitt Rd	Pvt drives (e)	Shadybrook Rd	RL	1.148
532	239200	Turk Rd	Sell Rd	Pihl Rd	RL	2.064
533	239300	Uebel Rd	Dairy Creek Rd	Dead End (w)	RL	0.580
534	239800	Vadis Rd	Gordon Rd	Dersham Rd	RL	2.150
535	240500	Valley Vista Rd	Phillips Rd	Pvt drive (n)	RL	3.928
536	240700	Vandehey Ln	Vandehey (access) Ln	Pvt drive (w)	RL	0.706
537	240702	Vandehey (access) Ln	Hwy 47 (s)	Vandehey Ln	RL	0.176
538	240702	Vandehey (access) Ln	Vandehey Ln	Hwy 47 (n)	RL	0.208
539	240800	Vandehey Rd	Spring Hill Rd	Dead End (e)	RL	1.026
540	240900	Vandermost Rd	Winery Ln	Scholls Ferry Rd	RL	1.438
541	242800	Visitation Rd	Verboort Rd	Osterman Rd	RL	1.694
542	246700	Way Rd	Hayward Rd	Pvt drives (w-House #49609)	RL	0.698
543	246720	Webb Rd	Pvt gate (s)	NUL	RL	0.222
544	250200	Whitmore Rd	Bald Peak Rd	End of pavement (ne)	RL	0.800
545	250500	Wilkesboro Rd	Roy Rd	Mountaindale Rd	RL	2.166
546	250840	Willis Ln	Pumpkin Ridge Rd	Gate (e)	RL	0.900
547	251700	Wilson School Rd	Timmerman Rd	Parson Rd	RL	0.994
548	252350	Winters Rd	Pvt drive (s)	Blooming-Fern Hill Rd	RL	3.846
549	252500	Withycombe Rd	Spring Hill Rd	Pvt drive (e)	RL	1.866
550	252600	Wohler St	325th Av	331st Av	RL	0.498
551	252800	Wolsborn Av	Hwy 219	Vanderschuere Rd	RL	0.986
552	254450	Wunderli Canyon Rd	Mountain Home Rd	Pvt gate (e)	RL	1.210
553	256900	Yungen Rd	Bishop Rd	Pvt drives (e)	RL	0.994
				Total Shoulder Miles		**1,412.42**

	Rd #	Road Name	From	To	FC	UOM
		Landscape Mowing				Sq Ft
1	043700	174th Av	Carl Ct	Meadowgrass Dr	UA	10,086
2	051000	185th Av	Bany Rd	Kinnaman Rd	UA	26,430
3	051000	185th Av	Johnson St	Culvert #1617	UA	45,168
4	066800	209th Av	Manor Wy	Murphey Ln	UA	10,500
5	108800	Bany Rd	170th Av	185th Av	UA	8,965
6	110220	Baseline Rd	173rd Av	197th Av	UA	8,420
7	109800	Barnes Rd	Barnes Ct	Leahy Rd	UA	8,350
8	109800	Barnes Rd	Peterkort (w)	118th Ave	UA	27,360
9	126600	Cedar Hills Bl	Barnes Rd	Celeste Ln	UA	9,680
10	132800	Cornelius Pass Rd	Johnson St	Baseline Rd	UA	25,860
11	132800	Cornelius Pass Rd	Imbrie Dr	Hwy 26 on ramp	UA	69,326
12	133000	Cornell Rd	110th Av	113th Ave	UA	4,920
13	133000	Cornell Rd	153Rd Av	Bridge over Hwy 26	UA	9,660
14	133000	Cornell Rd	048th Av	034Th Av	UA	33,940
15	147200	Evergreen Pk	235th Av	Brookwood Pk	UA	13,460
16	147300	Evergreen Rd	25th Av	Glencoe Rd	UA	20,270
17	148950	Farmington Rd	150th Pl	Kinnaman Rd	UA	62,960
18	148950	Farmington Rd	198th Av	Grabhorn Rd	UA	30,910
19	153100	Garden Home Rd	Marissa Dr	087th Av	UA	2,000
20	190600	Merlo Rd	158th Av (Max tracks)	Merlo Dr	UA	3,070
21	220800	Saltzman Rd	Culvert #1919	Bauer Woods (s)	UA	3,525
22	223200	Scholls Ferry Rd	Nimbus Av	Springwood Dr	UA	1,500
23	223200	Scholls Ferry Rd	147th Tr	Teal Bl	UA	1,000
24	238800	Tualatin-Sherwood Rd	090th Ct	Baler Wy	UA	130,280
25	244000	Walker Rd	Murray Bl	180th Av	UA	14,130
26	247800	West Union Rd	143Rd Av	Bethany Blvd	UA	17,290
27	247800	West Union Rd	Neakahnie Av	208th Av	UA	3,590
28	132900	Cornelius-Schefflin Rd	Long Rd	Bridge #1303	RA	17,670
29	168700	Jackson School Rd	Roundabout and splitters		RA	38,223
30	186800	Martin Rd	House #3008	Verboort Rd	RA	11,925
31	241500	Verboort Rd (Rndabts)	Cornelius-Schefflin Rd	Visitation Rd	RA	99,465
32	025000	119th Av	Cornell Rd	Valleview Pl	UC	2,180
33	030900	143rd Av	Hunters Dr	Butron Rd	UC	19,684
34	051000	185th Av	Gassner Rd	Bany Rd	UC	58,300
35	060800	198th Av	Farmington Rd	Kinnaman Rd	UC	31,260
36	064700	206th Av	Jay St	Sister Ln	UC	12,710
37	172020	Johnson St	200th Ct	Cornelius Pass Rd	UC	16,552
38	174100	Kinnaman Rd	186th Av	193rd Av	UC	6,780
39	178310	Leahy Rd	90th Av	94th Av	UC	7,995
40	217600	Rock Creek Bl	Chemult Pl	Bridge #1338	UC	9,440
41	234400	Taylors Ferry Rd	Bridge #1207	Washington Dr	UC	8,540
42	118800	Bronson Rd	156th Av	Overton Dr	NR	2,820
43	186200	Marsh Rd	Verboort Rd	Culvert #2020	RL	3,860
				Total Square Feet		950,054

	Rd #	Road Name	From Milepost	To Milepost	FC	UOM
		Riparian Management Area Maintenance				L Mi
1	107573	B St	0.680	0.771	RA	0.091
2	132900	Cornelius-Schefflin Rd	2.002	2.122	RA	0.120
3	132900	Cornelius-Schefflin Rd	2.205	2.311	RA	0.106
4	152800	Gales Creek Rd	3.395	3.509	RA	0.114
5	152800	Gales Creek Rd	3.826	3.859	RA	0.033
6	152800	Gales Creek Rd	6.181	6.317	RA	0.136
7	152800	Gales Creek Rd	8.351	8.788	RA	0.437
8	152800	Gales Creek Rd	8.896	8.908	RA	0.012
9	136500	David Hill Rd	3.118	3.123	UC	0.005
10	216200	Ritchey Rd	0.150	0.238	UC	0.088
11	129400	Clapshaw Hill Rd	3.188	3.209	RC	0.021
12	129400	Clapshaw Hill Rd	3.233	3.345	RC	0.112
13	156500	Green Mountain Rd	0.000	0.095	RC	0.095
14	157000	Greenville Rd	2.957	3.066	RC	0.109
15	159200	Harrington Rd	1.862	2.056	RC	0.194
16	165500	Hornecker Rd	0.481	0.587	RC	0.106
17	194500	Mountaindale Rd	2.079	2.193	RC	0.114
18	201870	Old Hwy 47	0.000	0.087	RC	0.087
19	201870	Old Hwy 47	1.692	1.850	RC	0.158
20	206400	Patton Valley Rd	2.889	2.957	RC	0.068
21	216200	Ritchey Rd	0.150	0.238	RC	0.088
22	219700	Roy Rd	1.245	1.491	RC	0.246
23	223600	Scoggins Valley Rd	1.936	2.093	RC	0.157
24	223600	Scoggins Valley Rd	9.845	9.948	RC	0.103
25	231400	Stringtown Rd	4.424	4.546	RC	0.122
26	233200	Susbauer Rd	0.742	0.850	RC	0.108
27	236100	Timber Rd	0.006	0.124	RC	0.118
28	236100	Timber Rd	0.920	1.191	RC	0.271
29	236100	Timber Rd	1.289	1.339	RC	0.050
30	236100	Timber Rd	1.420	1.632	RC	0.212
31	236100	Timber Rd	1.813	1.890	RC	0.077
32	236100	Timber Rd	1.929	2.223	RC	0.294
33	236100	Timber Rd	2.335	2.440	RC	0.105
34	236100	Timber Rd	2.976	3.062	RC	0.086
35	236100	Timber Rd	3.240	3.490	RC	0.250
36	236100	Timber Rd	6.686	6.792	RC	0.106
37	236100	Timber Rd	8.893	9.471	RC	0.578
38	241700	Vernonia Rd	0.070	0.170	RC	0.100
39	241700	Vernonia Rd	1.240	1.507	RC	0.267
40	241700	Vernonia Rd	1.756	2.104	RC	0.348
41	241700	Vernonia Rd	2.136	2.345	RC	0.209

	Rd #	Road Name	From Milepost	To Milepost	FC	UOM
		Riparian Management Area Maintenance Cont.				L Mi
42	247550	West Shore Dr	0.138	0.240	RC	0.102
43	247550	West Shore Dr	3.391	3.522	RC	0.131
44	247550	West Shore Dr	5.232	5.336	RC	0.104
45	126500	Cedar Canyon Rd	0.041	0.206	RL	0.165
46	126500	Cedar Canyon Rd	0.349	0.440	RL	0.091
47	126500	Cedar Canyon Rd	2.688	3.529	RL	0.841
48	130700	Cochran Rd	0.683	0.991	RL	0.308
49	130700	Cochran Rd	1.568	1.756	RL	0.188
50	130700	Cochran Rd	2.734	2.907	RL	0.173
51	133800	Cox Rd	0.094	0.159	RL	0.065
52	133800	Cox Rd	0.834	0.880	RL	0.046
53	147500	Evers Rd	0.912	1.079	RL	0.167
54	150100	Fisher Rd	0.043	0.269	RL	0.226
55	150100	Fisher Rd	0.445	0.579	RL	0.134
56	158100	Half Mile Ln	0.000	0.115	RL	0.115
57	158100	Half Mile Ln	0.043	0.214	RL	0.171
58	159200	Harrington Rd	1.862	2.056	RL	0.194
59	163050	Heyndrickx Rd	0.605	0.626	RL	0.021
60	168400	Jack Rd	0.000	0.174	RL	0.174
61	180800	Linklater Rd	0.724	0.781	RL	0.057
62	182910	Lyda Dr	0.000	0.476	RL	0.476
63	186200	Marsh Rd	1.172	1.238	RL	0.066
64	194360	Mount Richmond Rd	0.172	0.333	RL	0.161
65	194520	Mrosik Rd	0.000	0.029	RL	0.029
66	196600	Narup Rd	0.769	0.860	RL	0.091
67	202900	Old Wilson River Rd	0.000	0.222	RL	0.222
68	204500	Padgett Rd	0.058	0.185	RL	0.127
69	206200	Parson Rd	0.006	0.134	RL	0.128
70	208200	Pihl Rd	0.039	0.142	RL	0.103
71	209700	Pongratz Rd	0.658	0.995	RL	0.337
72	209700	Pongratz Rd	2.037	2.162	RL	0.125
73	217900	Roderick Rd	0.000	0.144	RL	0.144
74	217900	Roderick Rd	0.561	0.705	RL	0.144
75	223600	Scoggins Valley Rd	1.936	2.039	RL	0.103
76	223600	Scoggins Valley Rd	9.845	9.984	RL	0.139
77	224300	Sell Rd	0.196	0.291	RL	0.095
78	224300	Sell Rd	0.300	0.653	RL	0.353
79	224300	Sell Rd	0.741	0.747	RL	0.006
80	224300	Sell Rd	0.809	1.147	RL	0.338
81	224300	Sell Rd	1.180	1.326	RL	0.146
82	224300	Sell Rd	1.536	1.695	RL	0.159
83	224300	Sell Rd	1.755	1.944	RL	0.189

	Rd #	Road Name	From Milepost	To Milepost	FC	UOM
		Riparian Management Area Maintenance Cont.				**L Mi**
84	227300	Soda Springs Rd	0.000	0.092	RL	0.092
85	227300	Soda Springs Rd	1.101	1.133	RL	0.032
86	227300	Soda Springs Rd	1.170	1.205	RL	0.035
87	227300	Soda Springs Rd	1.234	1.238	RL	0.004
88	227300	Soda Springs Rd	1.297	1.307	RL	0.010
89	227300	Soda Springs Rd	1.368	1.627	RL	0.259
90	227300	Soda Springs Rd	1.707	2.103	RL	0.396
91	227700	South Rd	0.314	0.442	RL	0.128
92	227700	South Rd	0.827	1.145	RL	0.318
93	227700	South Rd	1.440	1.524	RL	0.084
94	227720	South Rd	1.546	1.683	RL	0.137
95	229800	Staley Rd	0.428	0.507	RL	0.079
96	229800	Staley Rd	0.591	0.611	RL	0.020
97	229800	Staley Rd	1.106	1.216	RL	0.110
98	231200	Strassel Rd	0.121	0.184	RL	0.063
99	231200	Strassel Rd	1.143	1.308	RL	0.165
100	231200	Strassel Rd	1.411	1.438	RL	0.027
101	231200	Strassel Rd	1.500	1.678	RL	0.178
102	231200	Strassel Rd	3.720	3.845	RL	0.125
103	235600	Thornburg Rd	0.962	0.978	RL	0.016
104	239200	Turk Rd	0.000	0.098	RL	0.098
				Total Miles		**15.63**

	Rd #	Road Name	From	To	FC	UOM
		Vegetation Chemical Control				**L Mi**
1	043700	174th Av	Park View Bl	Laidlaw Rd	UA	0.520
2	051000	185th Av	Gassner Rd	West Union Rd	UA	6.877
3	110220	Baseline Rd	Jenkins Rd	197th Av	UA	1.106
4	132800	Cornelius Pass Rd	Johnson St	West Union Rd	UA	4.645
5	133000	Cornell Rd	Cedar Hills Bl	158th Av	UA	2.512
6	133000	Cornell Rd	48th Av	25th Av	UA	1.190
7	147200	Evergreen Pk	Cornelius Pass Rd	Shute Rd	UA	1.395
8	148950	Farmington Rd	Murray Bl	Kinnaman Rd	UA	1.470
9	196000	Murray Bl	Rita Dr	Hwy 26	UA	0.204
10	203330	Oregon St	Tualatin-Sherwood Rd	Murdock Rd	UA	0.700
11	223200	Scholls Ferry Rd	End ODOT Jur	Teal Bl	UA	2.432
12	132900	Cornelius-Schefflin Rd	Roy Rd	Kerkman Rd	RA	0.418
13	030900	143rd Av	Hunters Dr	Thompson Rd	UC	0.533
14	175700	Laidlaw Rd	Bethany Bl	West Union Rd	UC	1.010
15	205200	Park Wy	Marlow Av	Parkwood Dr	UC	0.358
16	118800	Bronson Rd	156th Av	Overton St	UL	0.204
17	118800	Bronson Rd	174th Av	179th Av	UL	0.337
				Total Miles		**25.91**

	Rd #	Road Name	Description of Area	FC	Beg MP	End MP
		Targeted Vegetation Treatment				
1	066800	209th Av	At Alexander St, west side	UA	2.220	2.240
2	109800	Barnes Rd	At house #8545, north side	UA	1.140	1.160
3	119100	Brookman Rd	Across from house #18469	UA	1.380	1.430
4	132800	Cornelius Pass Rd	Across from Old Pass store, north of last drive	UA	4.990	5.020
5	154700	Glencoe Rd	Across from Glencoe high school	UA	0.560	0.740
6	173600	Kemmer Rd	At house #17277 (monitor only) and 17373	UA	0.120	0.180
7	223200	Scholls Ferry Rd	Beaverton-Hillsdale to county line, east side	UA	0.000	0.496
8	223200	Scholls Ferry Rd	Between Allen Blvd and Merry Ln	UA	2.216	2.420
9	237400	Tonquin Rd	1/4 mile south of Oregon St, west side	UA	2.250	2.300
10	238800	Tualatin-Sherwood Rd	West of Teton Av, north side, west of house #10775	UA	1.660	1.700
11	247800	West Union Rd	From Bendemeer Rd to approximately house #21659	UA	4.320	4.500
12	008000	080th Av	Between Hemlock St and Elmwood St	UC	0.502	0.578
13	140800	Dixon Mill Rd	At Jared Dr, three areas	RC	3.570	3.600
14	149300	Fern Hill Rd	At house #4038 near Blooming-Fern Hill Rd	RC	2.010	2.070
15	177100	Laurel Rd	At house #31447	RC	1.790	1.970
16	199200	Norwood Rd	At house #7170	RC	0.330	0.360
17	223600	Scoggins Valley Rd	EOP surrounding lake where veg. encroaches into Bike Lanes	RC	0.000	7.751
18	239600	Unger Rd	West of Link St, north side	RC	0.650	0.680
19	247550	West Shore Dr	EOP surrounding lake where veg. encroaches into Bike Lanes	RC	0.000	1.641
20	109750	Barnes Rd	At house #6675, north side	UL	0.060	0.090
21	119300	Brookside Dr	Between house #9600 and 9822	UL	0.000	0.080
22	155150	Glenridge Dr	Between house #13387 and Sherry St	UL	0.200	0.257
23	161650	Hemlock St	At 80th Av	UL	0.075	0.076
24	129300	Cipole Rd	At Hwy 99	NUL	1.203	1.210
25	224600	Sewell Av	At house #4825	NUL	0.230	0.300
26	111900	Bendemeer Rd	At house #20965, south side	RL	0.000	0.090
27	130700	Cochran Rd	East of house #62627, south side	RL	1.390	1.450
28	131100	Collins Rd	50 yds south of bamboo farm	RL	0.950	1.050
29	142000	Dorland Rd	At house #26665	RL	0.200	0.300
30	156700	Greener Rd	At house #29570	RL	0.010	0.120
31	157700	Hahn Rd	Between Harrison and Bridge 1362, east side	RL	1.824	2.383
32	161400	Hells Canyon Rd	West of house #21936, south side and at house #22022	RL	0.570	0.670
33	176800	Larson Rd	West of Bates Rd, south side	RL	0.140	0.170
34	192000	Mill Rd	Three areas	RL	0.000	0.300
35	188700	Meacham Rd	West of house #24141, north side	RL	0.275	0.310
36	189600	Meier Rd	At house #s 22985 and 23000	RL	0.230	0.350
37	202200	Old Kruger Rd	At the filbert orchard, both sides	RL	0.650	0.900
38	202400	Old Pass Rd	At house #20789	RL	0.000	0.020
39	206200	Parson Rd	Between Balm Grove and first bridge, both sides	RL	0.000	0.050
40	208200	Pihl Rd	At house #20270	RL	0.200	0.240
41	211100	Pumpkin Ridge Rd	50 ft west of house #14175, south side	RL	0.900	1.050
42	211100	Pumpkin Ridge Rd	At house #15855, on fence line	RL	1.920	2.050
43	214620	Ridge Rd	At house #24747	RL	0.650	0.700
44	216800	Robinson Rd	End of road, east side	RL	0.636	0.805
45	225800	Shearer Hill Rd	100 ft. west of house #12350, north side	RL	1.400	1.550
46	231200	Strassel Rd	At house #56335, at culvert 1580	RL	3.720	3.765
47	231200	Strassel Rd	At house #56431, south side, west of culvert	RL	3.861	3.880
48	231200	Strassel Rd	At house #56671	RL	4.130	4.250
49	231200	Strassel Rd	Across from house #56888	RL	4.457	4.475
50	231200	Strassel Rd	150 yds east of Ridge Rd, north side	RL	4.835	4.904
51	231200	Strassel Rd	Across from house #57620	RL	5.136	5.230
		Summary	44 Roads/51 Locatations			

	Rd #	Road Name	From	To	FC	UOM
		Community Service-Landscape Maintenance				L Mi
1	043700	174th Av	Carl Ct	Meadowgrass Dr	UA	0.404
2	051000	185th Av	Gassner Rd	West Union Rd	UA	6.896
3	109800	Barnes Rd	Leahy Rd	Monterey Pl	UA	0.587
4	110220	Baseline Rd	Jenkins Rd	197th Av	UA	1.573
5	115960	Boones Ferry Rd	Day Rd	Norwood Rd	UA	0.944
6	119400	Brookwood Av	TV Highway	Baseline Rd	UA	1.556
7	132800	Cornelius Pass Rd	Johnson St	West Union Rd	UA	4.580
8	133000	Cornell Rd	Cedar Hills Bl	158th Av	UA	2.152
9	133000	Cornell Rd	48th Av	025th Av	UA	1.190
10	148950	Farmington Rd	Murray Bl	Kinnaman Rd	UA	1.470
11	154700	Glencoe Rd	Lenox St	Milne St	UA	0.288
12	196000	Murray Bl	Allen Bl	Millikan Wy	UA	1.237
13	196000	Murray Bl	Rita Dr	Hwy 26	UA	0.257
14	203000	Oleson Rd	Hall Blvd	Scholls Ferry Rd	UA	2.875
15	203330	Oregon St	Tualatin-Sherwood Rd	Murdock Rd	UA	0.700
16	220800	Saltzman Rd	Cornell Rd	Burton St	UA	0.938
17	223200	Scholls Ferry Rd	End ODOT Jur	175th Av/Roy Rogers Rd	UA	3.706
18	247800	West Union Rd	Avamere Ct	Oak Creek Dr	UA	0.113
19	241500	Verboort Rd	Cornelius-Schefflin Rd	Martin Rd	RA	0.473
20	060800	198th Av	Deline St	Celebrity St	UC	0.103
21	063800	205th Av	at Baseline Rd		UC	0.001
22	064700	206th Av	at Baseline Rd		UC	0.001
23	172020	Johnson St	Lenore Dr	214th Av	UC	0.047
24	172700	Kaiser Rd	Banff Dr	Laidlaw Rd	UC	0.534
25	175700	Laidlaw Rd	Bethany Bl	West Union Rd	UC	1.010
26	015100	091st Av	Hwy 10	Club Meadow Ln	NR	0.050
27	015100	091st Av	Rynstadt Ln	Canyon Rd	NR	0.060
				Total Miles		33.75
	Rd #	Road Name	From	To	FC	UOM
	Community Service - Pathway Maintenance					L Ft
1	040800	170th Av	Alexander St	Augusta Ln	UA	3,590
2	043700	174th Av	Driveway @ Bethany Elem. School	Meadowgrass Dr	UA	1,795
3	051000	185th Av	Bany Rd	Broad Oak Bl	UA	2,070
4	051000	185th Av	Deline St	Aloha High School south entrance	UA	686
5	066800	209th Av	Farmington Rd	TV Hwy	UA	1,663
6	153100	Garden Home Rd	Begin asphalt at house #7745	092nd Av	UA	3,458
7	196000	Murray Bl	Farmington Rd	.35 n/ entrance to St. Mary's	UA	1,352
8	244000	Walker Rd	Lynnfield Ln	123rd Av	UA	1,431
9	247800	West Union Rd	148th Av	Begin PCC sidewalk near Bethany	UA	1,114
10	172020	Johnson St	209th Av	214th Av	UC	1,315
11	174100	Kinnaman Rd	Aloha High School west exit	198th Av	UC	3,062
12	178310	Leahy Rd	090th Av	Leahy Tr	UC	1,457
13	205200	Park Wy	Parkwood Av	Cedar Hills Bl	UC	1,684
14	178000	Laurelwood Rd	Driveway at house #39480	Nelson Dr	RC	3,040
15	205400	Park View Bl	Somerset Apts. Entrance	Somerset West park entrance	NR	536
16	030100	139th Av	400' NE/ Domino St	Alibhai St	UL	391
17	253100	Woods St	Ridgewood School (e)	Dead End (420' e/ 103rd Av)	UL	322
				Total Lineal Feet		28,968

Contracted Work

Contracted Road Fund Overlay

Contracted Road Fund Widening and Overlay

Contracted URMD Slurry Seal

Contracted Bridge Surface Maintenance

Contracted Landscape

Contracted Shoulder Spray

Contracted Surface Stabilization

2020-21 Contract Work

	Rd #	Road Name	From	To	FC	UOM	
		Contracted Overlay (Road Fund)				Sq Yd	L Mi
1	001800	065th Av	I-205 Bridge	Sagert St	UA	3,355	0.214
2	193000	Minter Bridge Rd	UGB	Morgan Rd	UA	623	0.081
3	156290	Grahams Ferry Rd	Clackamas Co. Jur.	Cahalin St	UC	7,903	0.554
4	145700	Elligsen Rd	65th Av	Wilsonville Jur.	RA	6,995	0.511
5	193000	Minter Bridge Rd	Grabel Rd	UGB	RA	12,087	1.312
6	241000	Vanderschuere Rd	Hwy 219	McCormick Hill Rd	RC	22,197	1.769
7	108300	Balm Grove Lp	Gales Creek Rd (se)	Gales Creek Rd (nw)	RL	4,583	0.381
8	113510	Birdie Dr	Par Three Dr	Line Dr	RL	1,447	0.088
9	115400	Bogey Ct	Cds (e)	Birdie Dr	RL	906	0.044
10	117400	Bridges St	325th Av	331st Av	RL	2,918	0.243
11	134000	Creps Rd	Hwy 47 (s)	Hwy 47 (n)	RL	7,582	0.644
12	140200	Dilley Rd	Dudney Rd	Stringtown Rd	RL	13,259	1.136
13	180500	Link Dr	Link St	Line Dr (n)	RL	1,601	0.125
14	180600	Link St	House #929	Line Dr (n)	RL	4,096	0.146
15	193000	Minter Bridge Rd	Burkhalter Rd	Grabel Rd	RL	9,612	1.123
16	193700	Moreland Rd	Dorland Rd	Multnomah Co. Jur.	RL	24,002	1.813
17	202900	Old Wilson River Rd	Gales Creek Rd	End of pavement	RL	3,469	0.278
18	206000	Parrett Mountain Rd	Ladd Hill Rd	Yamhill Co. Jur.	RL	22,882	1.731
19	206200	Parson Rd	Balm Grove Lp	Timmerman Rd	RL	7,447	0.570
20	222300	Satellite Dr	Hartwick Dr	House #15040	RL	4,075	0.273
21	223000	Scholls Dr	Scholls-Sherwood Rd	Cds (ne)	RL	6,175	0.322
22	224300	Sell Rd	Green Mountain Rd	Pihl Rd	RL	22,840	1.897
23	238120	Tranquility Dr	Satellite Dr	Satellite Dr (n)	RL	3,944	0.295
24	167900	Iona Ct	341st St. to Cds (e)	Cds (e)	NUL	1,373	0.060
25	246300	Watercrest Rd	Thatcher Rd	House #1006	NUL	5,068	0.094
				Total (Square Yard;Miles)		200,441	15.70
		Contracted Widening (Road Fund)				Sq Yd	L Mi
1	247800	West Union Rd	Cornelius Pass Rd	Helvetia Rd	UA	19,712	1.619
				Total (Square Yard;Miles)		19,712	1.62

2020 ROAD FUND MAINTENANCE OVERLAY

DRAFT

1. **65th Ave** (I-205 Bridge to Sagert St)
2. **Balm Grove Loop Dr** (Gales Creek Rd to Gales Creek Rd)
3. **Birdie Dr** (Par Three Dr to Line Dr)
4. **Bogey Ct** (Birdie Dr to cul-de-sac)
5. **Bridges St** (325th Ave to 331st Ave)
6. **Creps Rd** (Hwy 47 to Hwy 47)
7. **Dilley Rd** (Dudney Rd to Stringtown Rd)
8. **Elligsen Rd** (65th Ave to Wilsonville jurisdiction)
9. **Grahams Ferry Rd** (Clackamas Co. jurisdiction to Cahalin St)
10. **Iona Ct** (341st Ave to cul-de-sac)
11. **Link Dr** (Link St to Line Dr)
12. **Link St** (Address #929 to Line Dr)
13. **Minter Bridge Rd** (Burkhalter Rd to Morgan Rd)
14. **Moreland Rd** (Dorland Rd to Multnomah Co. jurisdiction)
15. **Old Wilson River Rd** (Gales Creek Rd to end of pavement)
16. **Parrett Mountain Rd** (Ladd Hill Rd to Yamhill Co. jurisdiction)
17. **Parson Rd** (Balm Grove Loop to Timmerman Rd)
18. **Satellite Dr** (Hartwick Rd to Address #15040)
19. **Scholls Dr** (Scholls-Sherwood Rd to cul-de-sac)
20. **Sell Rd** (Green Mountain Rd to Pihl Rd)
21. **Tranquility Dr** (Satellite Dr to Satellite Dr)
22. **Vanderschuere Rd** (Hwy 219 to McCormick Hill Rd)
23. **Watercrest Rd** (Thatcher Rd to Address # 1006)
24. **West Union Rd** (Cornelius Pass Rd to Hevetia Rd)

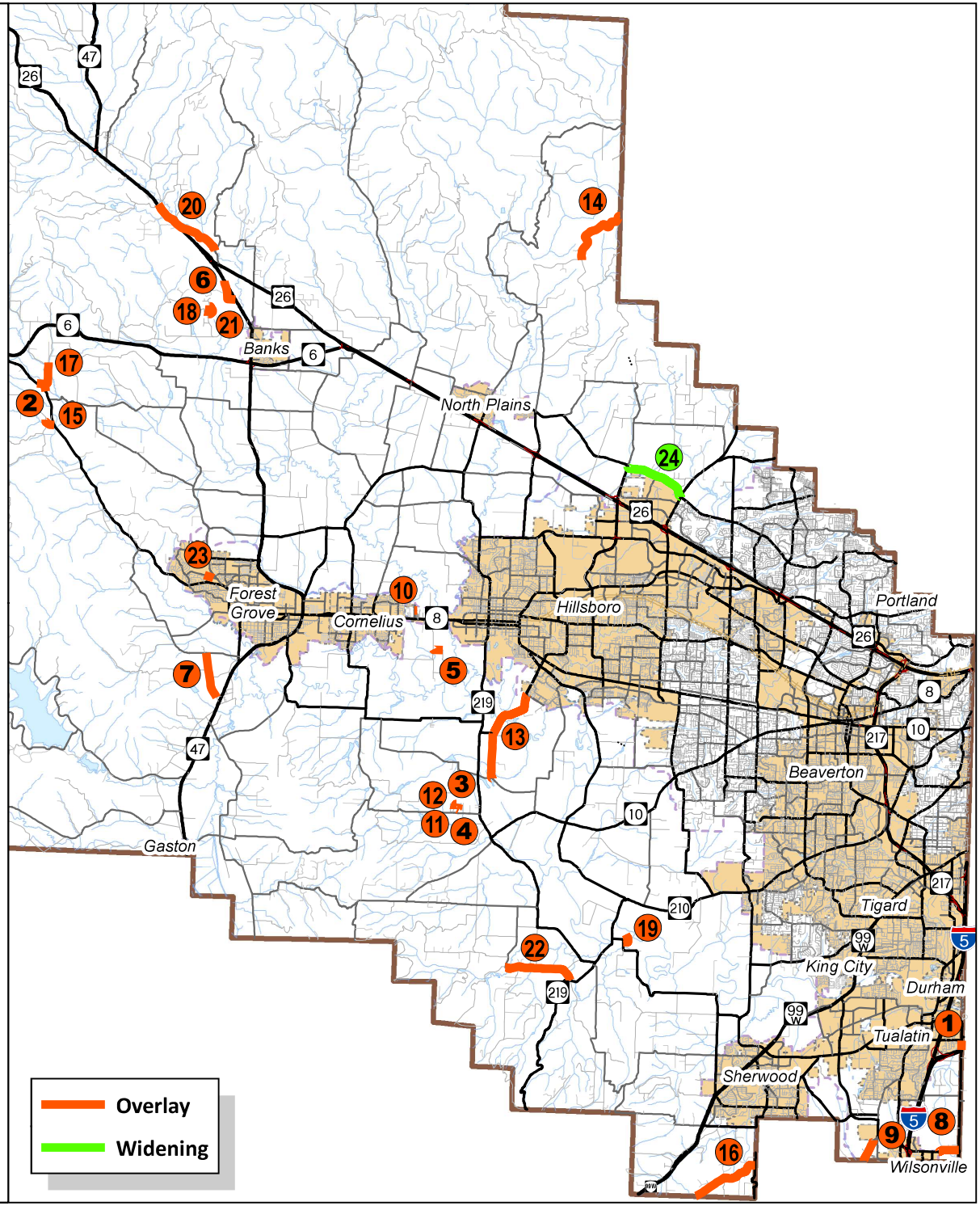

WASHINGTON COUNTY
OREGON

Department of Land Use & Transportation
Operations and Maintenance Division
Phone: 503-846-ROAD (7623)
Fax: 503-846-7620
www.wc-roads.com

Drawn by: RB
Map Date: February 27, 2020

N

Not to Scale

DISCLAIMER: This product is for informational purposes and may not have been prepared for, or be suitable for legal, engineering or surveying purposes. Users of this information should review or consultthe primary data and information sources to ascertain the usability of the information.

	Rd #	Road Name	From	To	FC	UOM	
		Contracted Slurry Seal (URMD)				Sq Yd	L Mi
1	046260	178th Av	TV Hwy	Johnson St (e-leg)	NR	7,510	0.445
2	050600	184th Av	Fallatin Ct	Daisy Dr	NR	6,753	0.392
3	105300	Ashland Dr	Joscelyn St	174th Av	NR	8,569	0.469
4	107540	Avondale Dr	Bethany Bl	167th Av	NR	10,743	0.575
5	123600	Canyon Dr	078th Av	Canyon Rd (sw)	NR	3,798	0.368
6	151200	Forest Av	153rd Av	Perimeter Dr	NR	5,468	0.267
7	152820	Galice Ln	Landing Dr	Cornelius Pass Rd	NR	1,936	0.134
8	205400	Park View Bl	174th Av	185th Av	NR	13,916	0.750
9	206550	Peachtree Dr	House #15548	Bull Mountain Rd	NR	12,108	0.642
10	225690	Shaw St	160th Av	170th Av	NR	6,685	0.485
11	227800	South Rd	Pvt drive (s)	Thompson Rd	NR	2,850	0.215
12	238100	Trail Av	Cornell Rd	Westlawn Tr	NR	2,042	0.063
13	252940	Woodhue St	141st Av	150th Av	NR	7,940	0.452
14	006050	073rd Av	Brenne Ln	Dead End (n)	UL	932	0.083
15	006550	075th Av	Oak St	Mapleleaf St	UL	941	0.078
16	010000	084th Av	Barnes Rd	Leahy Rd	UL	3,133	0.220
17	010498	085th Av	Barricade (s/Monica Ct)	Alden St	UL	1,848	0.117
18	014120	089th Av	Barnes Rd	Cds (s)	UL	2,937	0.150
19	015500	091st Av	Hall Bl	Cedarcrest St	UL	1,512	0.056
20	015700	092nd Av	Cornell Rd	Dead End (n)	UL	979	0.052
21	017300	096th Av	Wilshire St	Park Wy (e)	UL	1,198	0.072
22	017700	097th Av	Vista Dr	Vista Pl	UL	1,870	0.138
23	022700	111th Av	Dead End (s)	Rainmont Rd	UL	1,189	0.104
24	023505	114th Av	Fire lane	Anderson St	UL	1,015	0.059
25	026150	122nd Av	Beef Bend Rd	Gate (n)	UL	2,292	0.166
26	027302	124th Av	124th Av	Cds (e)	UL	545	0.024
27	028400	133rd Av	Lovejoy St	Marshall St	UL	1,564	0.085
28	030400	139th Av	Cds (s)	Bull Mountain Rd	UL	5,732	0.230
29	031200	144th Av	Begin Co. Jur. (s)	Furlong Wy	UL	1,310	0.103
30	031600	145th Av	Oak Hills Dr	Belle Pl	UL	2,433	0.125
31	031940	148th Tr	Sophia Ln	Barricade (n)	UL	367	0.030
32	034800	159th Pl	Cds (s/Avondale Dr)	Cds (n)	UL	1,465	0.052
33	038230	166th Av	Annie Ln	Cds (n/See St)	UL	3,502	0.191
34	043300	173rd Pl	Lonerock Ln	Cds (n)	UL	951	0.043
35	044500	175th Av	Cds (s/Wakem St)	Eirwen St	UL	1,952	0.112
36	050602	184th Av	184th Av	Cds (w)	UL	629	0.027
37	050604	184th Av	Cds (e)	184th Av	UL	622	0.025
38	051300	186th Av	Cds (s)	Pike St	UL	2,055	0.092
39	051600	187th Av	Cds (s-e/Tolovana St)	Cds (n)	UL	3,287	0.146
40	052600	188th Av	Tolovana St	Cds (n)	UL	973	0.038
41	053810	189th Pl	Ellerson St	Rosa Rd	UL	1,067	0.048
42	055400	191st Ct	Cds (s)	Madeline St	UL	972	0.059

	Rd #	Road Name	From	To	FC	UOM	
		Contracted Slurry Seal (URMD) Cont.				Sq Yd	L Mi
43	056100	192nd Av	Westword St	Blamon St	UL	3,847	0.209
44	056910	193rd Pl	Larkcrest Ln	Pvt drives (n)	UL	448	0.031
45	058900	195th Ct	Kinnaman Rd	Cds (n)	UL	1,831	0.094
46	060302	197th Av	Cds (e)	197th Av	UL	794	0.036
47	063700	205th Av	House #6000	Cds (n/Rosa Rd)	UL	2,674	0.145
48	064300	205th Ct	Cds (s)	Carlin Bl	UL	1,083	0.052
49	064400	205th Pl	Vienna Dr	Cds (n)	UL	1,014	0.048
50	064900	206th Av	Rosa Dr	Cds (s)	UL	1,809	0.079
51	065500	207th Av	Carlin Bl	House #6540	UL	1,887	0.090
52	067100	210th Ct	Sandra Ln	Cds (s)	UL	998	0.051
53	067300	211th Ct	Sandra Ln	Cds (s)	UL	1,005	0.052
54	067950	217th Pl	Augusta Dr	Cds (n)	UL	1,044	0.048
55	101900	Almond Ct	Almond St	Cds (w)	UL	1,017	0.058
56	102190	Aloha Ct	Pvt drive (e)	187th Av	UL	949	0.081
57	108100	Baker St	Barcelona Wy	Cds (e/171st Av)	UL	3,263	0.188
58	108400	Balsam Av	Castlewood St	Brightwood St	UL	2,193	0.137
59	108900	Barcelona Ln	179th Av	180th Av	UL	757	0.044
60	109100	Barcelona Wy	180th Av	184th Av	UL	4,058	0.218
61	111600	Belle Ct	Cds (e)	143rd Av	UL	1,284	0.051
62	111700	Belle Pl	Cds (e/144th Av)	145th Av	UL	1,535	0.078
63	112500	Berkshire Pl	Berkshire St	Cds (n)	UL	913	0.041
64	113410	Birchwood Rd	087th Av	Pvt drives (w)	UL	1,198	0.134
65	115600	Bomar Ct	Taylors Ferry Rd	Cds (s-w)	UL	2,195	0.080
66	115800	Bonneville Pl	Bonneville Lp	Cds (e)	UL	1,011	0.043
67	118600	Broad Oak Dr	Broad Oak Bl	Cds (ne)	UL	2,490	0.133
68	119200	Brookridge St	Fire gate (e/084th Av)	Dead End (w)	UL	4,586	0.208
69	119202	Brookridge St	Cds (s)	Brookridge St	UL	660	0.016
70	120450	Burgundy St	House #15531	Juliet Tr	UL	1,533	0.089
71	121100	Burns Ridge Ct	184th Av	Cds (w)	UL	965	0.038
72	125400	Castle Ct	184th Av	Cds (nw)	UL	2,017	0.084
73	126800	Cedarcrest St	Dead End (e/091st Av)	Cds (w/091st Av)	UL	498	0.041
74	128600	Cheshire Ct	Cds (e)	206th Av	UL	1,366	0.077
75	131000	Coleman Dr	Dead End (e)	Saltzman Rd	UL	3,280	0.239
76	134800	Crestwood St	089th Av	Cds (w)	UL	985	0.040
77	135300	Crystal St	089th Av	Cds (w)	UL	861	0.040
78	135720	Daisy Dr	185th Av	184th Av	UL	557	0.040
79	137500	Deline Ct	Cds (e)	Dead End	UL	2,358	0.111
80	137808	Deline St	Deline St	Cds (n)	UL	855	0.025
81	138501	Deloris Ln	185th Av	Cds (w)	UL	445	0.034
82	145400	Ellerson St	189th Pl	191st Av	UL	1,513	0.098
83	145810	Elliott Pl	190 ft n/TV Hwy	Alexander St	UL	893	0.063
84	147000	Essen Ct	205th Ct	Cds (w)	UL	1,364	0.080
85	147600	Ewen Dr	Cds (se)	185th Av	UL	5,538	0.364

	Rd #	Road Name	From	To	FC	UOM	
		Contracted Slurry Seal (URMD) Cont.				Sq Yd	L Mi
86	148200	Fairmoor St	075th Av	078th Av	UL	2,346	0.143
87	156900	Greenleaf Pl	Balsam Av	Cds (w)	UL	768	0.030
88	158300	Hamilton St	Scholls Ferry Rd	Fraser Av	UL	636	0.027
89	158600	Hamlin Ct	Cds (e)	165th Av	UL	836	0.034
90	160200	Hawthorne Ln	Vista Dr	099th Av	UL	3,029	0.155
91	163700	Highland Ct	Rock Creek Bl	Cds (s)	UL	1,927	0.093
92	170310	Jaylee St	Barricade (e/204th Av)	Cds (w)	UL	2,145	0.104
93	170800	Jenne Av	Westlawn Tr	Overton St	UL	5,988	0.317
94	170900	Jericho Ct	Lost Park Dr	Cds (w)	UL	1,195	0.069
95	172170	Jordan Ln	Pvt drive (e)	107th Av	UL	744	0.066
96	173350	Kearney St	Pvt drive (e)	113th Av	UL	589	0.074
97	177010	Laurel St	Laurelwood Av	083rd Av	UL	440	0.048
98	182650	Lovejoy St	088th Av	Cds (w)	UL	3,351	0.174
99	185200	Mapleleaf St	072nd Av	082nd Av	UL	4,936	0.117
100	186400	Marshall St	138th Av	Cds (w-n)	UL	1,998	0.087
101	187000	Marylee Ct	Cds (e)	Big Fir Ci	UL	1,442	0.067
102	187020	Marylee Ct	111th Av	Dead End (w)	UL	400	0.037
103	187600	Mayo St	Cds (e)	089th Av	UL	1,180	0.050
104	188400	McMillan St	096th Av	Cds (w-n)	UL	2,687	0.207
105	190300	Melody Ln	156th Av	Cds (w)	UL	1,007	0.058
106	192800	Milon Ln	Cashmur Ln	Dead End (nw)	UL	1,722	0.141
107	192900	Miner Wy	Canyon Dr	078th Av	UL	2,789	0.245
108	194200	Morrison St	088th Av	Cds (e)	UL	1,199	0.060
109	205220	Park Wy	Knollcrest Dr	096th Av (just	UL	2,070	0.084
110	212700	Rambler Ln	092nd Av	Private drive (w)	UL	653	0.059
111	213100	Reeves St	119th Av	122nd Av	UL	2,400	0.143
112	213600	Regal Dr	Imperial Dr	Burbank Av	UL	3,999	0.211
113	214000	Renee Dr	Canyon Dr	Maple Ln	UL	1,960	0.092
114	214900	Ridgetop Ct	Perimeter Dr (e)	148th Pl	UL	2,717	0.129
115	215000	Ridgetop Ln	Bethany Bl	Telshire Dr	UL	3,182	0.141
116	215700	Rigert Tr	165th Av	Rigert Rd	UL	3,150	0.180
117	218602	Rosa Rd	Rosa Rd	Cds (n)	UL	934	0.038
118	221300	Sandra Ln	Anthony Dr	Lenore Dr	UL	3,047	0.175
119	221550	Sandra Ln	Augusta Ln	182nd Av	UL	4,409	0.245
120	222500	Scenic Dr	Knollcrest Dr	Cds (e/Garden	UL	3,039	0.153
121	226000	Shelly St	187th Av	188th Av	UL	650	0.038
122	226100	Sherry Ct	Torreyview Ln	Cds (w)	UL	1,820	0.083
123	227530	Sophia Ln	148th Tr	150th Av	UL	1,228	0.078
124	232600	Sunningdale Dr	119th Av	124th Av	UL	3,373	0.258
125	234600	Telshire Tr	Bethany Bl	Cds (n/Ridgetop	UL	4,247	0.229
126	235700	Thurlow Dr	098th Av	Walker Rd	UL	1,705	0.107
127	236006	Tillamook Dr	Cds (s)	Tillamook Dr	UL	671	0.019
128	238000	Tracy Ann Ct	149th Av	Cds (e)	UL	782	0.039

	Rd #	Road Name	From	To	FC	UOM	
		Contracted Slurry Seal (URMD) Cont.				Sq Yd	L Mi
129	239210	Turnagain Dr	122nd Av	Gate (w-s)	UL	2,098	0.133
130	240100	Vallevue Pl	119th Av	Pvt drives (w)	UL	1,061	0.096
131	242100	Viewmont Dr	Barnes Rd	End of loop (s)	UL	7,117	0.532
132	248700	Westside St	Deline St (e)	Deline St (w)	UL	4,350	0.252
133	254500	Wyngate St	205th Av	House #20685	UL	1,803	0.093
				Total (Square Yards;Miles)		316,978	17.90

WASHINGTON COUNTY 2020 URMD SLURRY SEAL

MAP BOOK PAGE INDEX

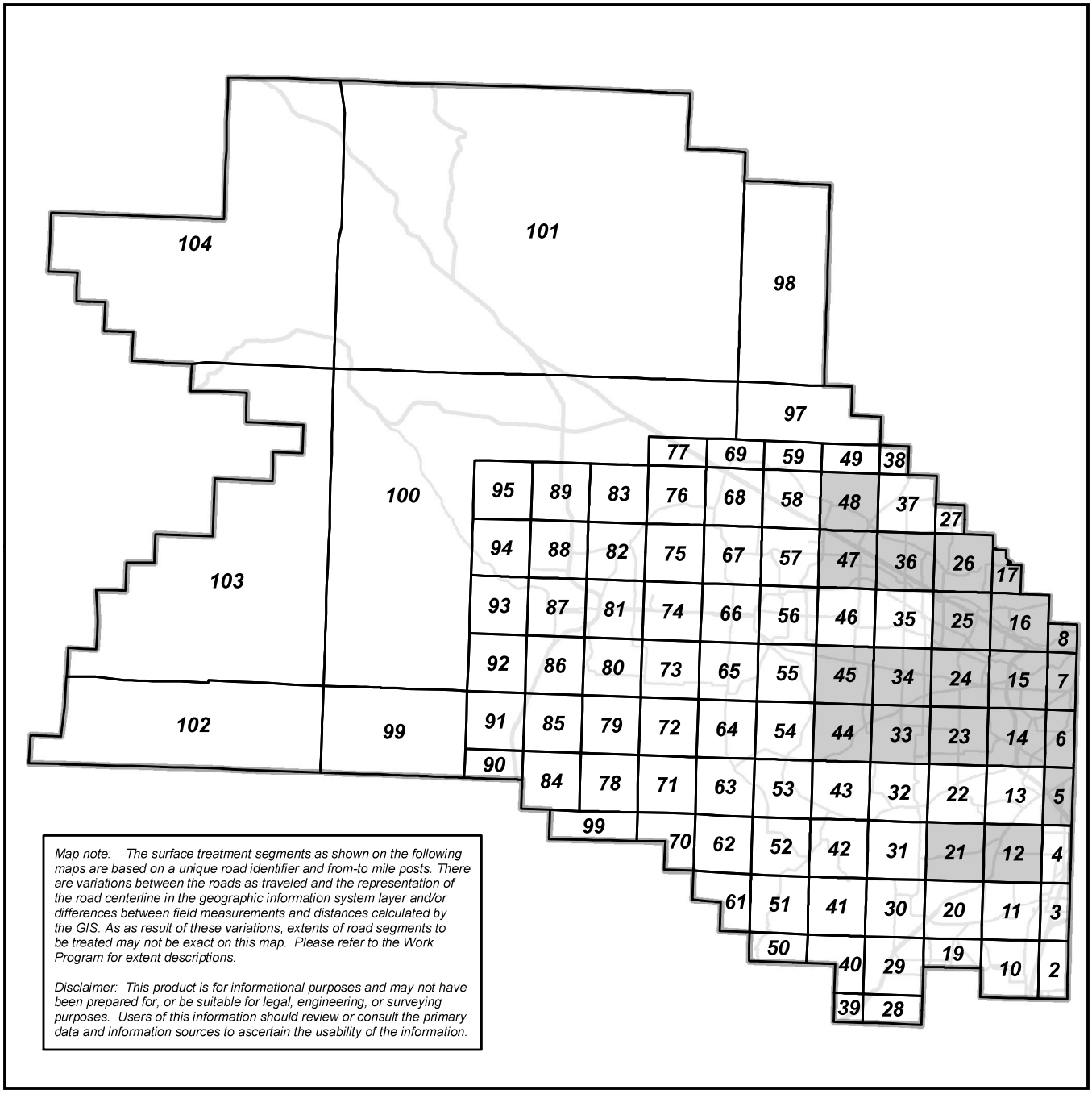

Map note: The surface treatment segments as shown on the following maps are based on a unique road identifier and from-to mile posts. There are variations between the roads as traveled and the representation of the road centerline in the geographic information system layer and/or differences between field measurements and distances calculated by the GIS. As as result of these variations, extents of road segments to be treated may not be exact on this map. Please refer to the Work Program for extent descriptions.

Disclaimer: This product is for informational purposes and may not have been prepared for, or be suitable for legal, engineering, or surveying purposes. Users of this information should review or consult the primary data and information sources to ascertain the usability of the information.

URMD SLURRY SEAL PROJECTS
Map Book Pages
5 6 7 8 12 14 15 16 17 21 23 24 25 26 33 34 36 44 45 47 48
(See Index)

Map Source: Washington County
Department of Land Use and Transportation
Operations and Maintenance Division
1400 SW Walnut Street, MS51
Hillsboro, OR 97123 - 5625
(503) 846 - ROAD

February 28, 2020

WASHINGTON COUNTY 2020 URMD SLURRY SEAL

MAP BOOK PAGE INDEX

Road Name	Page(s)			
073rd Av	7			
075th Av	5			
084th Av	8			
085th Av	6			
089th Av	16			
091st Av	14			
092nd Av	16			
096th Av	16			
097th Av	15			
111th Av	17			
114th Av	16			
122nd Av	12			
124th Av	16			
133rd Av	25			
139th Av	21			
144th Av	25			
145th Av	26			
148th Tr	21			
159th Pl	26			
166th Av	34			
173rd Pl	36			
175th Av	34			
178th Av	34			
184th Av	33			
186th Av	34			
187th Av	36			
188th Av	36			
189th Pl	34			
191st Ct	34			
192nd Av	34			
193rd Pl	34			
195th Ct	34			
197th Av	34			
205th Av	45			
205th Ct	44			
205th Pl	44			
206th Av	45			
207th Av	44	45		
210th Ct	45			
211th Ct	45			
217th Pl	45			
Almond Ct	34			

Road Name	Page(s)			
Aloha Ct	34			
Ashland Dr	36			
Avondale Dr	26			
Avondale Dr	36			
Baker St	33			
Balsam Av	24			
Barcelona Ln	33			
Barcelona Wy	33			
Belle Ct	26			
Belle Pl	26			
Berkshire Pl	15			
Birchwood Rd	15			
Bomar Ct	14			
Bonneville Pl	26			
Broad Oak Dr	33			
Brookridge St	8			
Burgundy St	21			
Burns Ridge Ct	33			
Canyon Dr	7	15		
Castle Ct	33			
Cedarcrest St	14			
Cheshire Ct	45			
Coleman Dr	16	25		
Crestwood St	14			
Crystal St	14			
Daisy Dr	33			
Deline Ct	24			
Deline St	45			
Deloris Ln	33			
Ellerson St	34			
Elliott Pl	34			
Essen Ct	44			
Ewen Dr	34			
Fairmoor St	7			
Forest Av	26			
Galice Ln	48			
Greenleaf Pl	24			
Hamilton St	7			
Hamlin Ct	24			
Hawthorne Ln	15			
Highland Ct	47			
Jaylee St	34			

Road Name	Page(s)			
Jenne Av	25			
Jericho Ct	16			
Jordan Ln	16			
Kearney St	16			
Laurel St	7			
Lovejoy St	16			
Mapleleaf St	5			
Marshall St	25			
Marylee Ct	17			
Mayo St	14			
McMillan St	15			
Melody Ln	26			
Milon Ln	7	15		
Miner Wy	7			
Morrison St	16			
Park View Bl	36			
Park Wy	16			
Peachtree Dr	21			
Rambler Ln	14			
Reeves St	16			
Regal Dr	15			
Renee Dr	7			
Ridgetop Ct	26			
Ridgetop Ln	26			
Rigert Tr	23	33		
Rosa Rd	34			
Sandra Ln	34	45		
Scenic Dr	15			
Shaw Street	24			
Shaw St	34			
Shelly St	34			
Sherry Ct	16			
Sophia Ln	21			
South Rd	17			
Springdale Dr	17			
Telshire Tr	26			
Telshire Tr	26			
Thurlow Dr	15			
Tracy Ann Ct	24			
Trail Av	25			
Turnagain Dr	12			
Vallevue Pl	16			

Road Name	Page(s)			
Westside St	34	45		
Woodhue St	21			
Wyngate St	34	45		

February 28, 2020

Map Source: Washington County
Department of Land Use and Transportation
Operations and Maintenance Division
1400 SW Walnut Street, MS51
Hillsboro, OR 97123 - 5625
(503) 846 - ROAD

WASHINGTON COUNTY 2020 URMD SLURRY SEAL

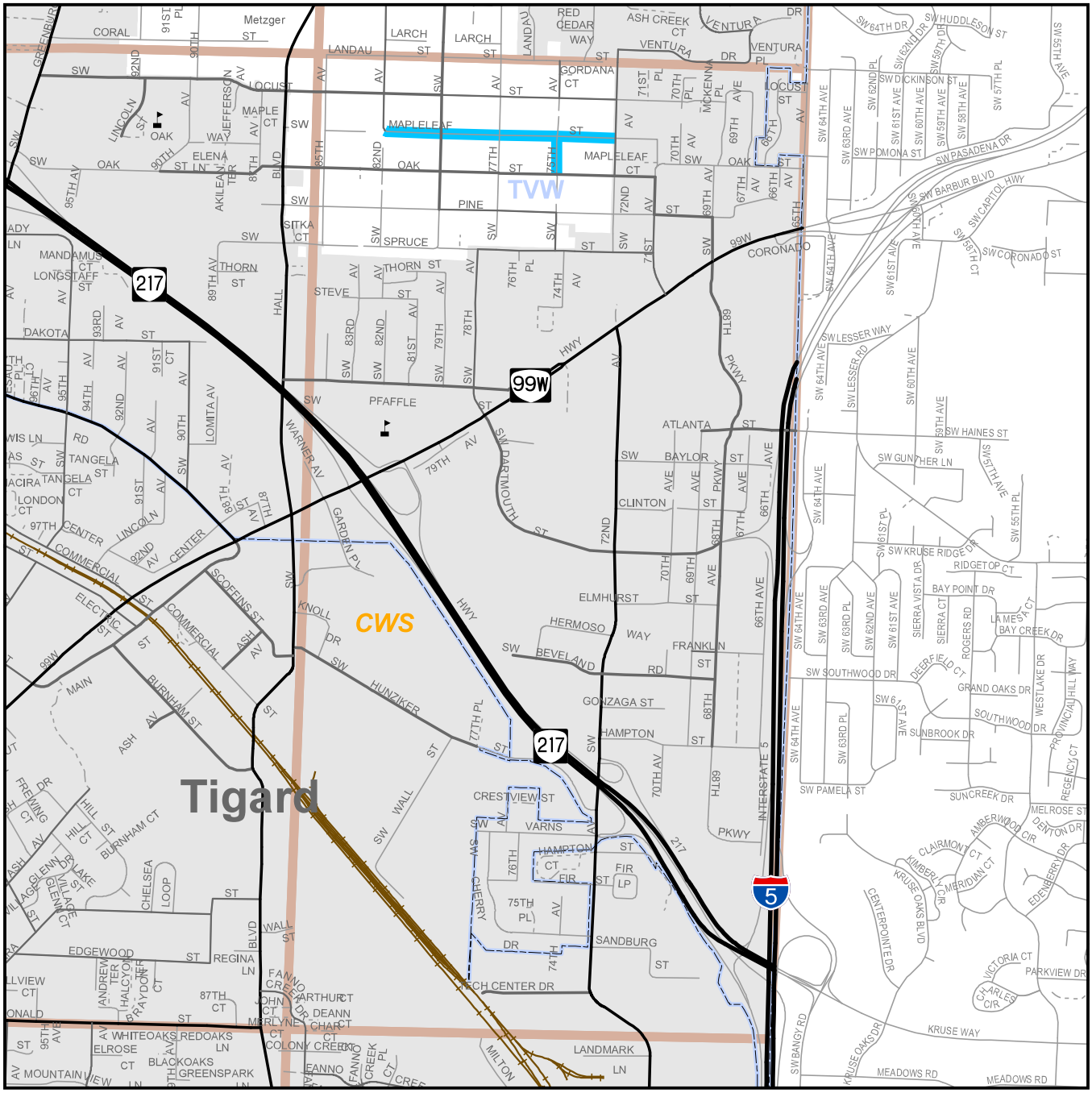

Washington County Map Book

Page 5

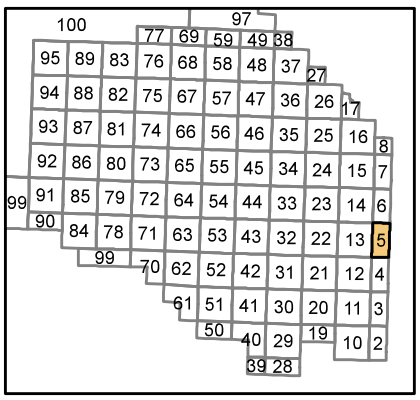

Utility Locate Contacts

Electric - PGE

Gas - NW Natural

Water - Tualatin Valley Water

West Slope Water

Raleigh Water

Sewer - Clean Water Services

MAP LEGEND

URMD Slurry Seal

Water District

Sewer District

0 0.25 Miles

N

Feb 24, 2020

NOTE: The purpose of this map is to assist in identifying road segments in the field. The extents of treatment displayed here may not be exact and/or coverage may be incomplete. Please refer to the list of proposed candidates for treatment for beginning and ending locations.

\\emcnas\LUTOPS\GIS\projects\WorkProgram\FY2021\ContractMaps\urmd_field_mapbook.mxd

WASHINGTON COUNTY 2020 URMD SLURRY SEAL

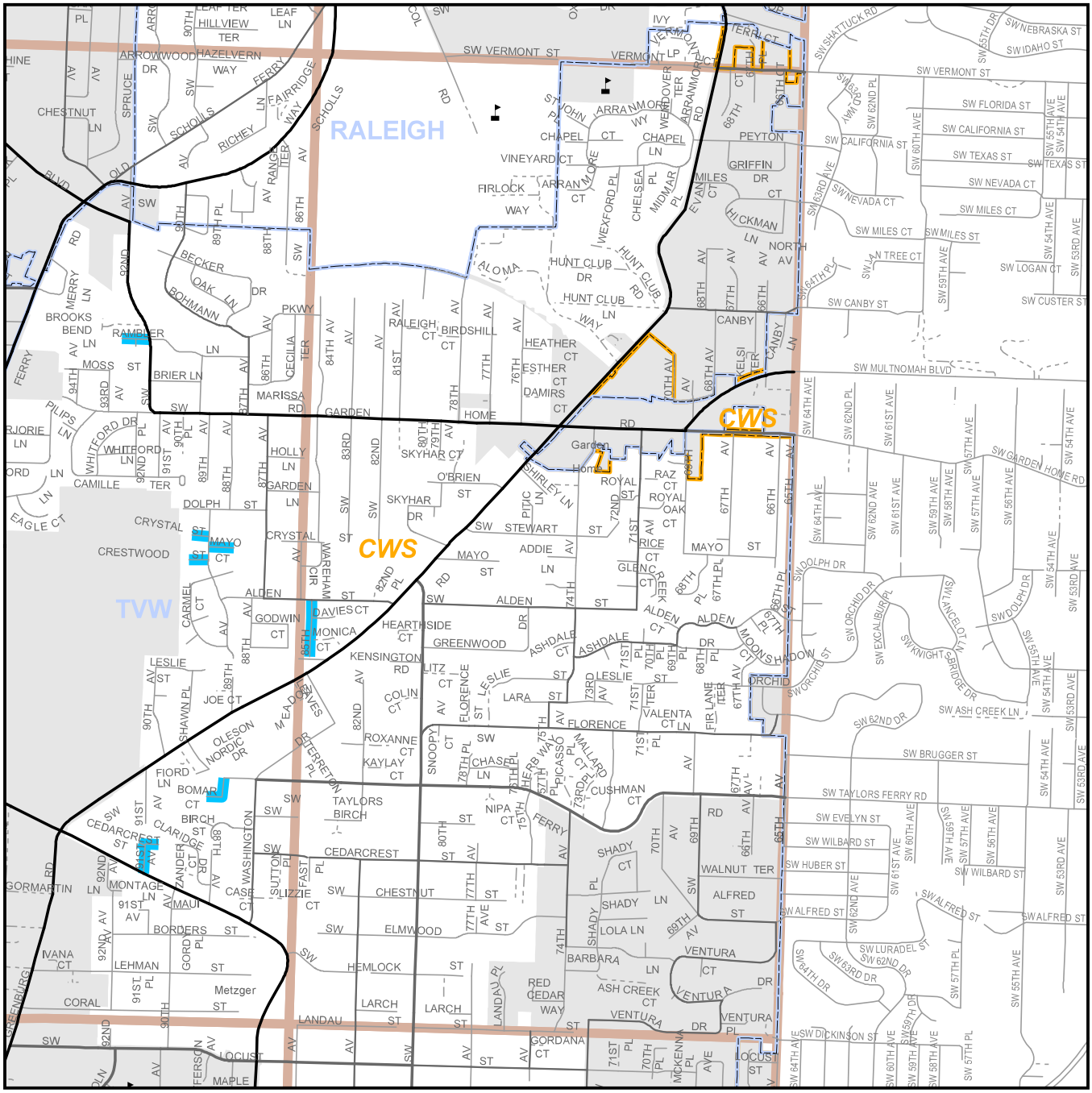

Washington County Map Book

Page 6

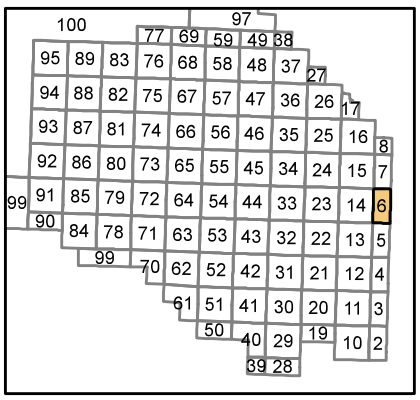

Utility Locate Contacts

Electric - PGE

Gas - NW Natural

Water - Tualatin Valley Water

West Slope Water

Raleigh Water

Sewer - Clean Water Services

MAP LEGEND

URMD Slurry Seal

Water District

Sewer District

0 0.25 Miles

N

Feb 24, 2020

NOTE: The purpose of this map is to assist in identifying road segments in the field. The extents of treatment displayed here may not be exact and/or coverage may be incomplete. Please refer to the list of proposed candidates for treatment for beginning and ending locations.

\\emcmas\LUTOPS\GIS\projects\WorkProgram\FY2021\ContractMaps\urmd_field_mapbook.mxd

WASHINGTON COUNTY 2020 URMD SLURRY SEAL

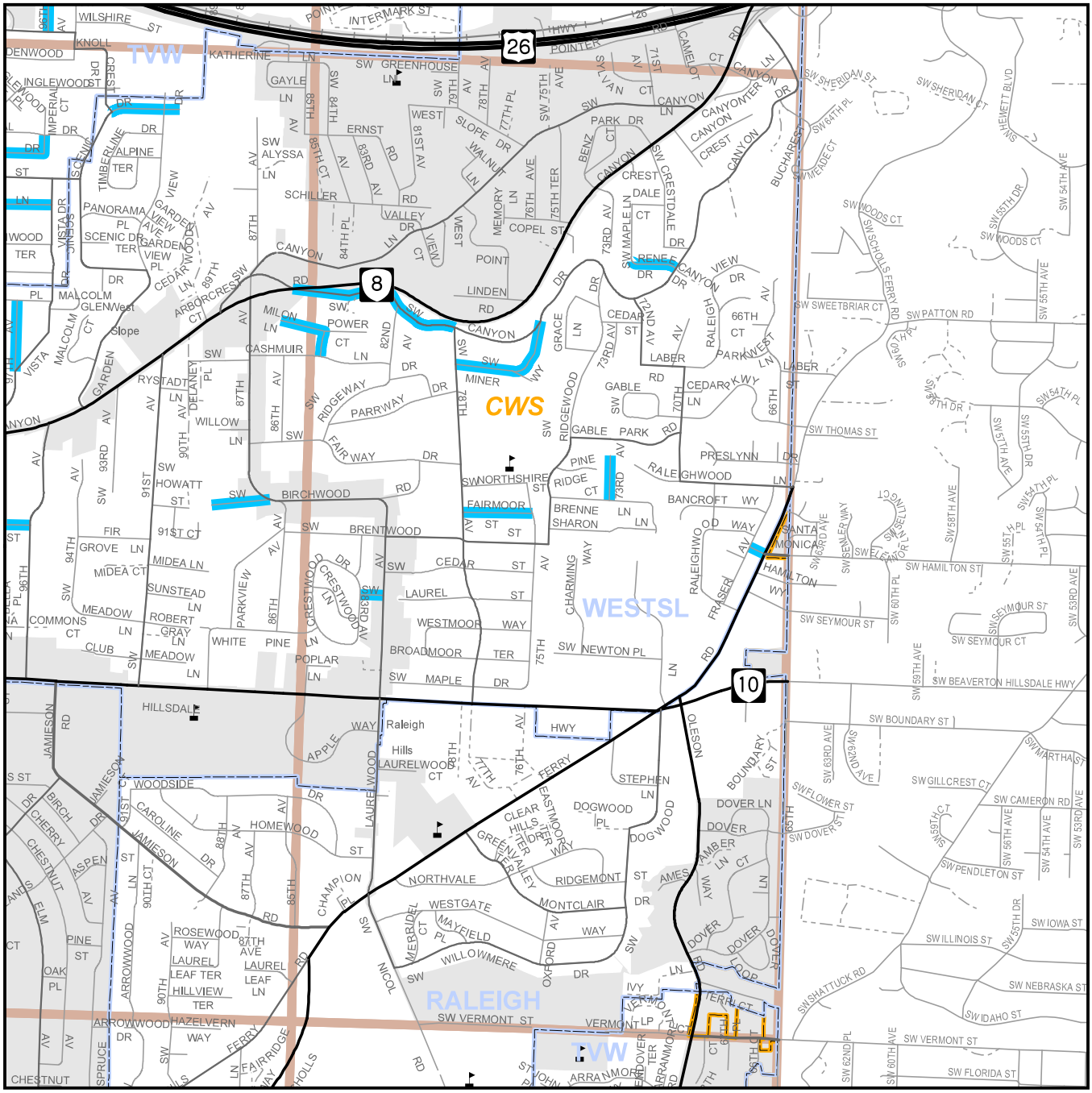
TVW
CWS
WESTSL
RALEIGH
TVW
26
8
10
WILSHIRE ST
INTERMARK ST
KATHERINE
GREENHOUSE
GAYLE
ERNST
SCHILLER
VALLEY
CANYON
POINT
LINDEN
MINER
CASHMUIR
POWER
RIDGEWAY
PARRWAY
FAIR WAY
WILLOW
HOWATT
BIRCHWOOD
NORTHSHIRE
FAIRMOOR
BRENTWOOD
CEDAR
LAUREL
WESTMOOR
BROADMOOR
NEWTON PL
MAPLE
POPLAR
WHITE
PINE
MEADOW
ROBERT
GRAY
CLUB
COMMONS
SUNSTEAD
MIDEA LN
GROVE
FIR
HILLSDALE
Raleigh Hills
LAUREL
WOODSIDE
HOMEWOOD
CAROLINE
JAMIESON
NORTHVALE
WESTGATE
MAYFIELD
WILLOWMERE
MONTCLAIR
RIDGEMONT
DOGWOOD
STEPHEN
DOVER LN
DOVER
SW VERMONT ST
VERMONT
HAZELVERN
ROSEWOOD
LAUREL LEAF
HILLVIEW
ARROWWOOD
CHESTNUT
SPRUCE
SW SHERIDAN ST
SW SHERIDAN CT
SW 64TH PL
SW HEWETT BLVD
SW 54TH AVE
SW WOODS CT
SW SCHOLLS FERRY RD
SW SWEETBRIAR CT
SW PATTON RD
SW 55TH AVE
SW 54TH PL
SW THOMAS ST
SW 68TH AVE
SW 55TH PL
SW 53RD AVE
SW HAMILTON ST
SW 60TH PL
SW SEYMOUR ST
SW SEYMOUR CT
SW 59TH AVE
SW BEAVERTON HILLSDALE HWY
SW BOUNDARY ST
SW MARTHA ST
SW GILLCREST CT
SW CAMERON RD
SW FLOWER ST
SW DOVER ST
SW PENDLETON ST
SW IOWA ST
SW ILLINOIS ST
SW NEBRASKA ST
SW IDAHO ST
SW SHATTUCK RD
SW VERMONT ST
SW FLORIDA ST
SW 62ND PL
SW 60TH AVE
SW 63RD AVE
SW 62ND AVE
SW 56TH AVE
SW 54TH AVE
SW 53RD AVE
SW 69TH CT
SW 65TH DR
SW 65TH CT
SW 66TH CT
SW 66TH DR
SW 54TH PL
SW 55TH PL
SW 55TH DR
SW 55TH AVE
SW 54TH PL
SW 53RD

WASHINGTON COUNTY 2020 URMD SLURRY SEAL

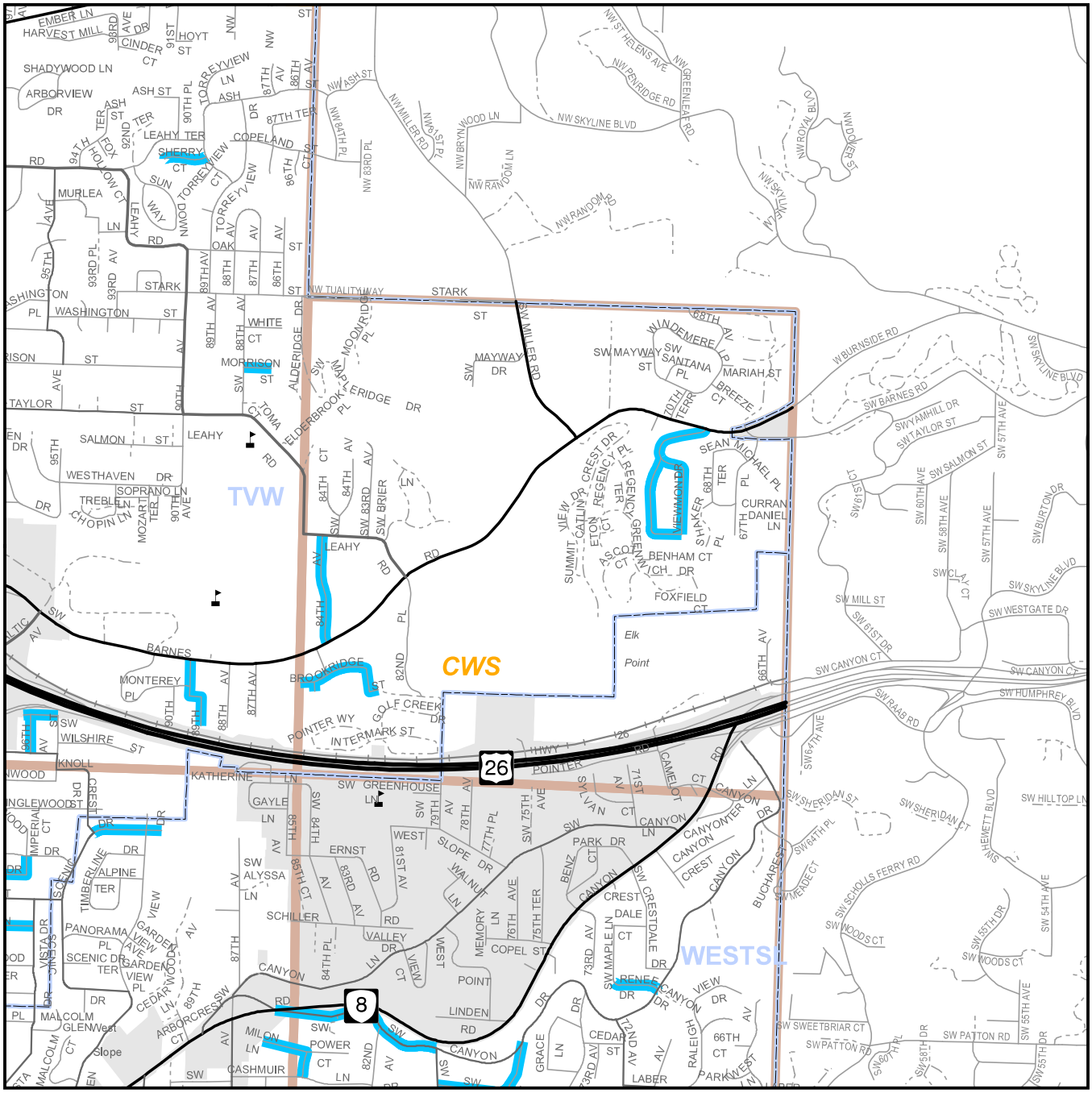
TVW
CWS
WESTSL
26
8
STARK
WASHINGTON
LEAHY
SALMON
BARNES
MONTEREY
BROOKRIDGE
GOLF CREEK
POINTER WY
INTERMARK ST
POINTER
HWY 126
KATHERINE
GREENHOUSE
SCHILLER
VALLEY
CANYON
LINDEN
POWER
CASHMUIR
MILON
SW 185TH
SW 209TH
SW 229TH
SW 229TH AVE
SW 209TH AVE
SW 185TH AVE
SW 173RD AVE
SW 153RD AVE
SW 143RD AVE
SW 133RD AVE
SW 123RD AVE
SW 113TH AVE
SW 103RD AVE
SW 93RD AVE
SW 83RD AVE
SW 73RD AVE
SW 63RD AVE
SW 53RD AVE
SW 43RD AVE
SW 33RD AVE
SW 23RD AVE
SW 13TH AVE
SW 3RD AVE
SW 1ST AVE
SW 1ST PL
SW 1ST TER
SW 1ST CT
SW 1ST DR
SW 1ST ST
SW 1ST WAY
SW 1ST LN

WASHINGTON COUNTY 2020 URMD SLURRY SEAL

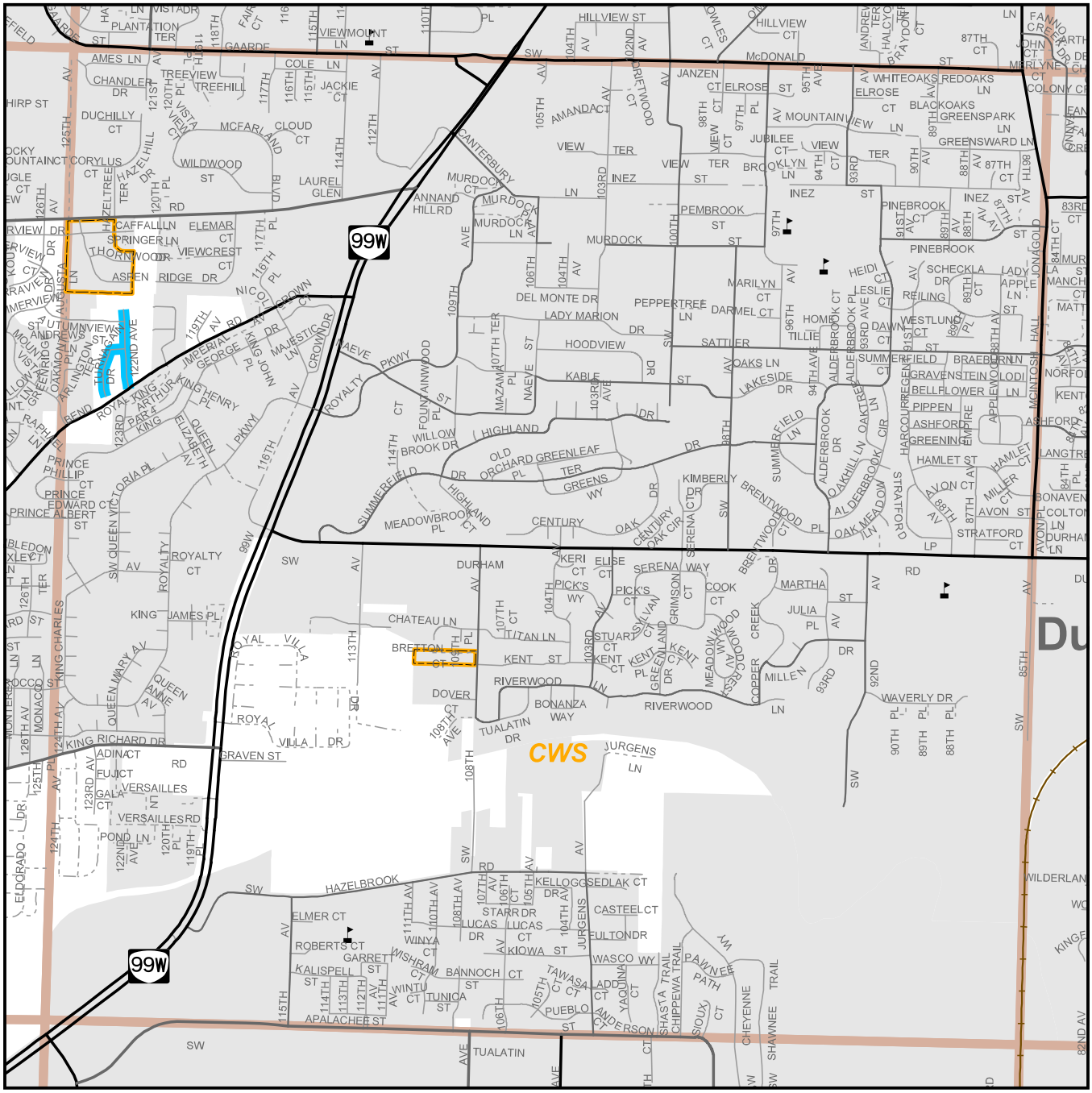

Washington County Map Book

Page 12

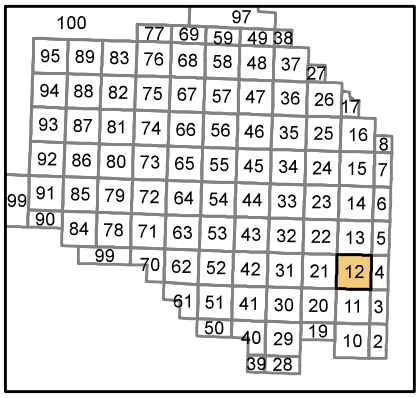

MAP LEGEND

URMD Slurry Seal
Water District
Sewer District

0 0.25 Miles

N

Feb 24, 2020

NOTE: The purpose of this map is to assist in identifying road segments in the field. The extents of treatment displayed here may not be exact and/or coverage may be incomplete. Please refer to the list of proposed candidates for treatment for beginning and ending locations.

<u>Utility Locate Contacts</u>

Electric - PGE
Gas - NW Natural
Water - Tualatin Valley Water
West Slope Water
Raleigh Water
Sewer - Clean Water Services

\\emcmas\LUTOPS\GIS\projects\WorkProgram\FY2021\ContractMaps\urmd_field_mapbook.mxd

WASHINGTON COUNTY 2020 URMD SLURRY SEAL

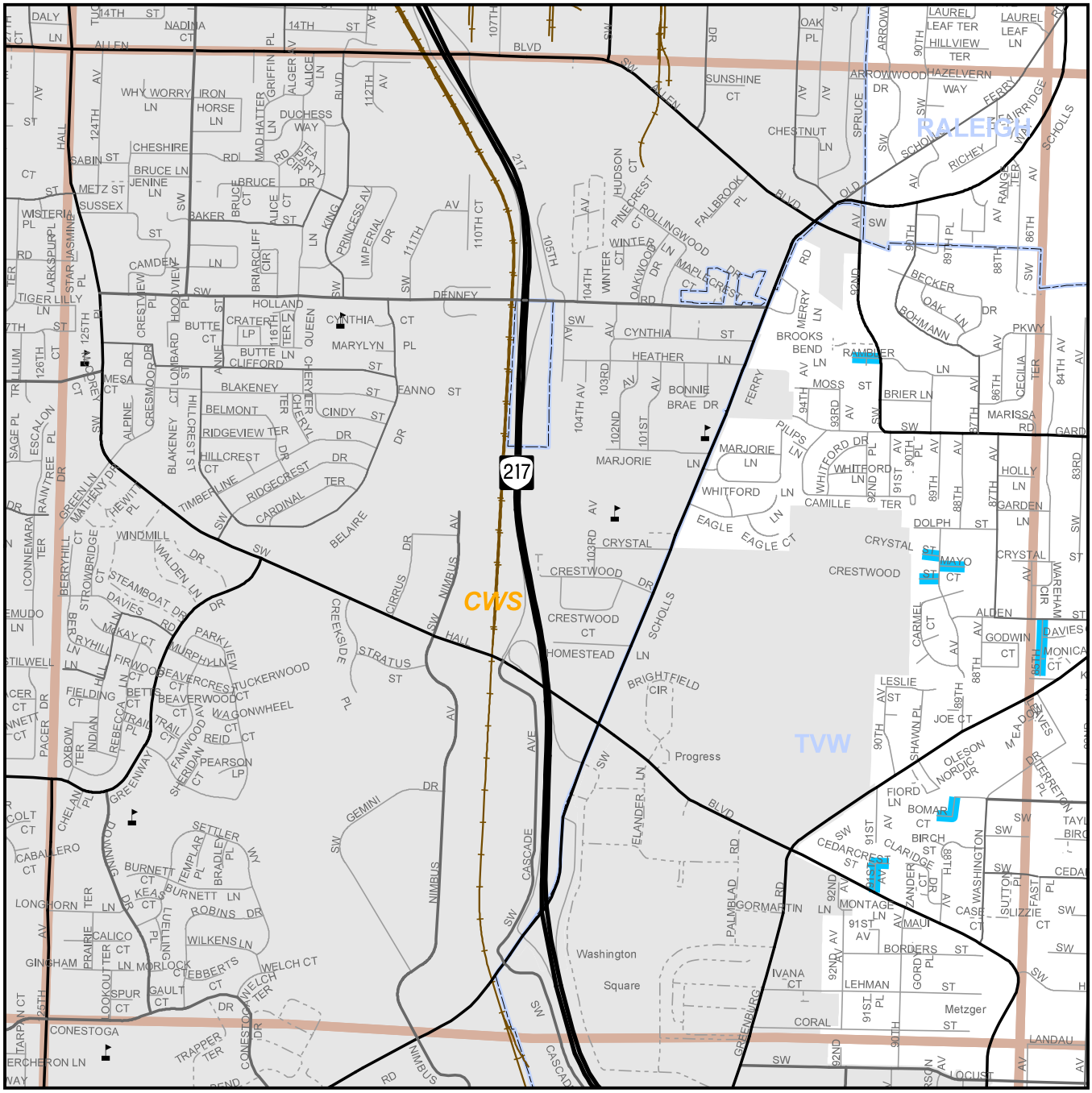

Washington County Map Book

Page 14

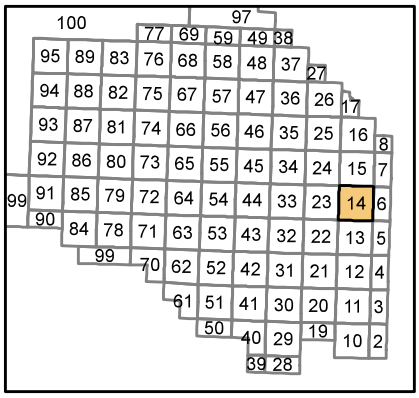

MAP LEGEND

URMD Slurry Seal
Water District
Sewer District

N

0 0.25 Miles

Feb 24, 2020

NOTE: The purpose of this map is to assist in identifying road segments in the field. The extents of treatment displayed here may not be exact and/or coverage may be incomplete. Please refer to the list of proposed candidates for treatment for beginning and ending locations.

<u>Utility Locate Contacts</u>

Electric - PGE
Gas - NW Natural
Water - Tualatin Valley Water
West Slope Water
Raleigh Water
Sewer - Clean Water Services

\\emcmas\LUTOPS\GIS\projects\WorkProgram\FY2021\ContractMaps\urmd_field_mapbook.mxd

WASHINGTON COUNTY 2020 URMD SLURRY SEAL

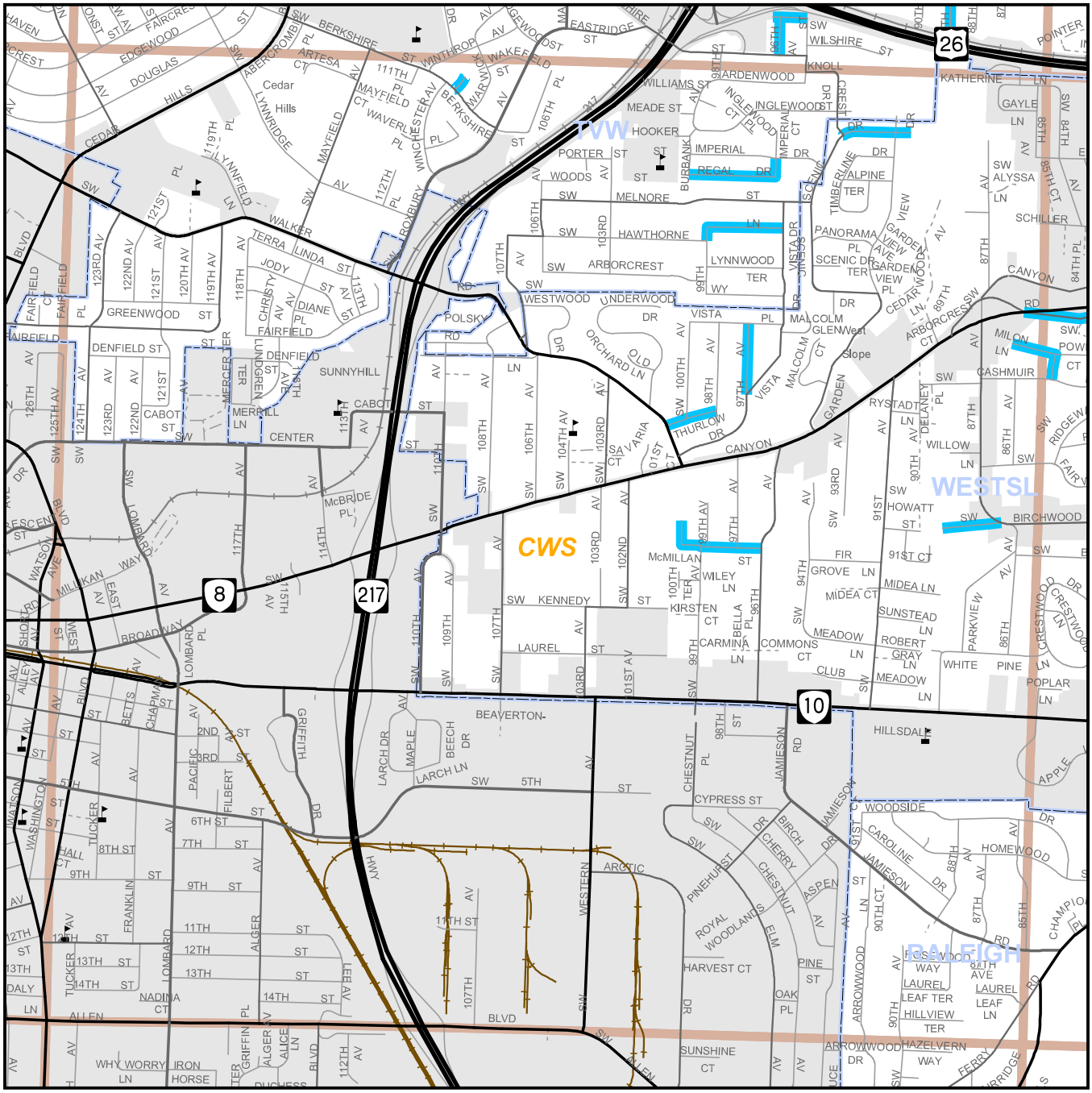

Washington County Map Book

Page 15

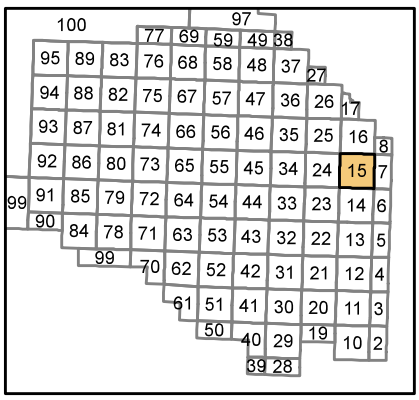

MAP LEGEND

URMD Slurry Seal
Water District
Sewer District

0 0.25 Miles

N

Feb 24, 2020

NOTE: The purpose of this map is to assist in identifying road segments in the field. The extents of treatment displayed here may not be exact and/or coverage may be incomplete. Please refer to the list of proposed candidates for treatment for beginning and ending locations.

Utility Locate Contacts
Electric - PGE
Gas - NW Natural
Water - Tualatin Valley Water
West Slope Water
Raleigh Water
Sewer - Clean Water Services

\\emcmas\LUTOPS\GIS\projects\WorkProgram\FY2021\ContractMaps\urmd_field_mapbook.mxd

WASHINGTON COUNTY 2020 URMD SLURRY SEAL

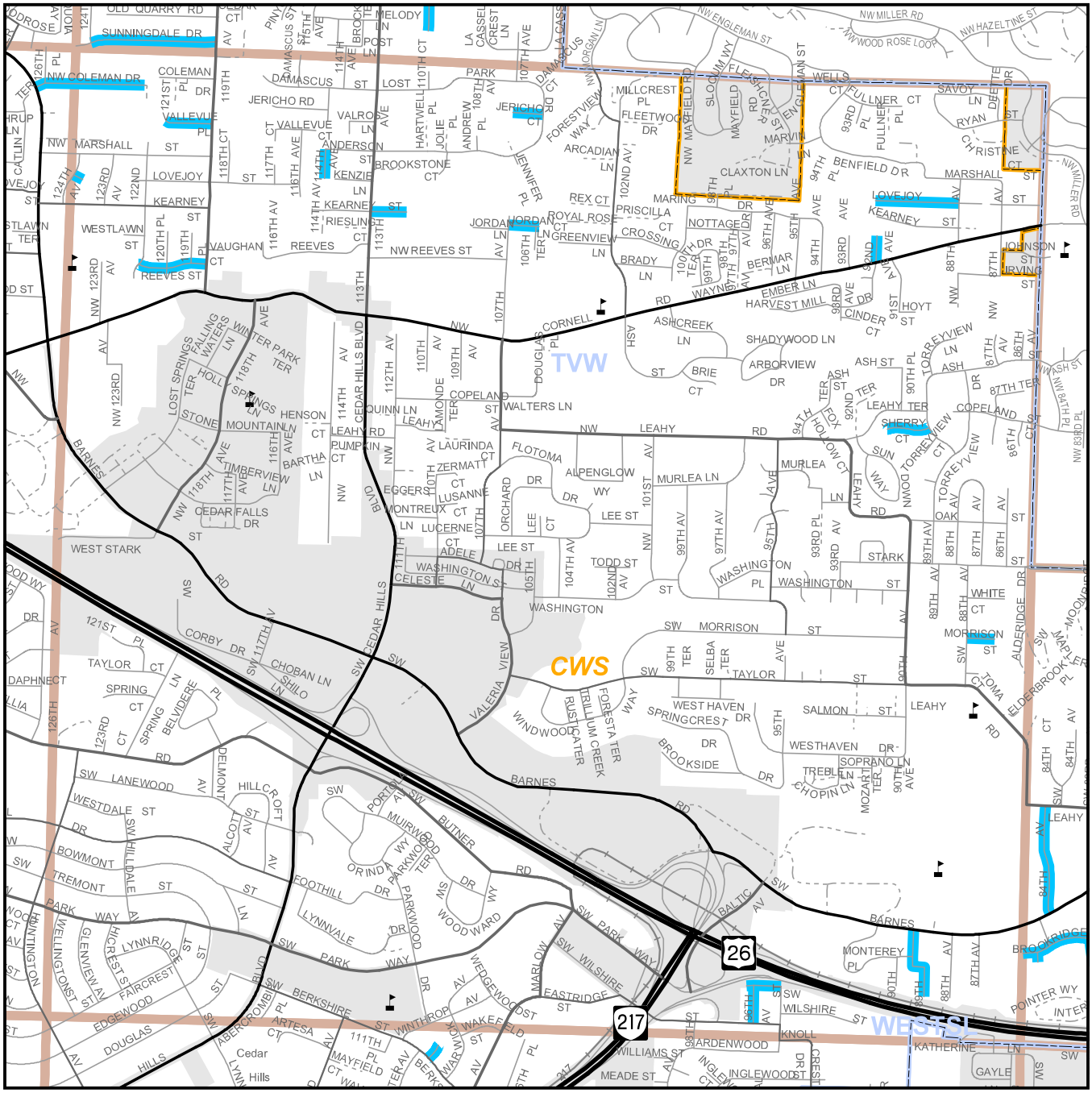

Washington County Map Book

Page 16

Utility Locate Contacts
Electric - PGE
Gas - NW Natural
Water - Tualatin Valley Water
West Slope Water
Raleigh Water
Sewer - Clean Water Services

MAP LEGEND

URMD Slurry Seal
Water District
Sewer District

0 0.25 Miles

N

Feb 28, 2020

NOTE: The purpose of this map is to assist in identifying road segments in the field. The extents of treatment displayed here may not be exact and/or coverage may be incomplete. Please refer to the list of proposed candidates for treatment for beginning and ending locations.

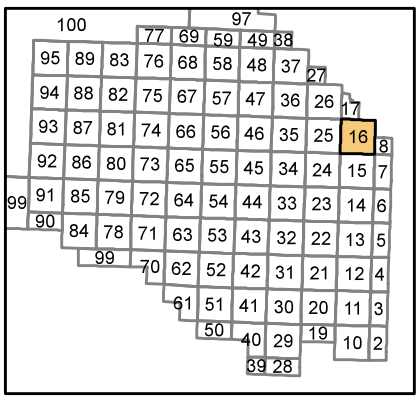

\\emcnas\LUTOPS\GIS\projects\WorkProgram\FY2021\ContractMaps\urmd_field_mapbook.mxd

WASHINGTON COUNTY 2020 URMD SLURRY SEAL

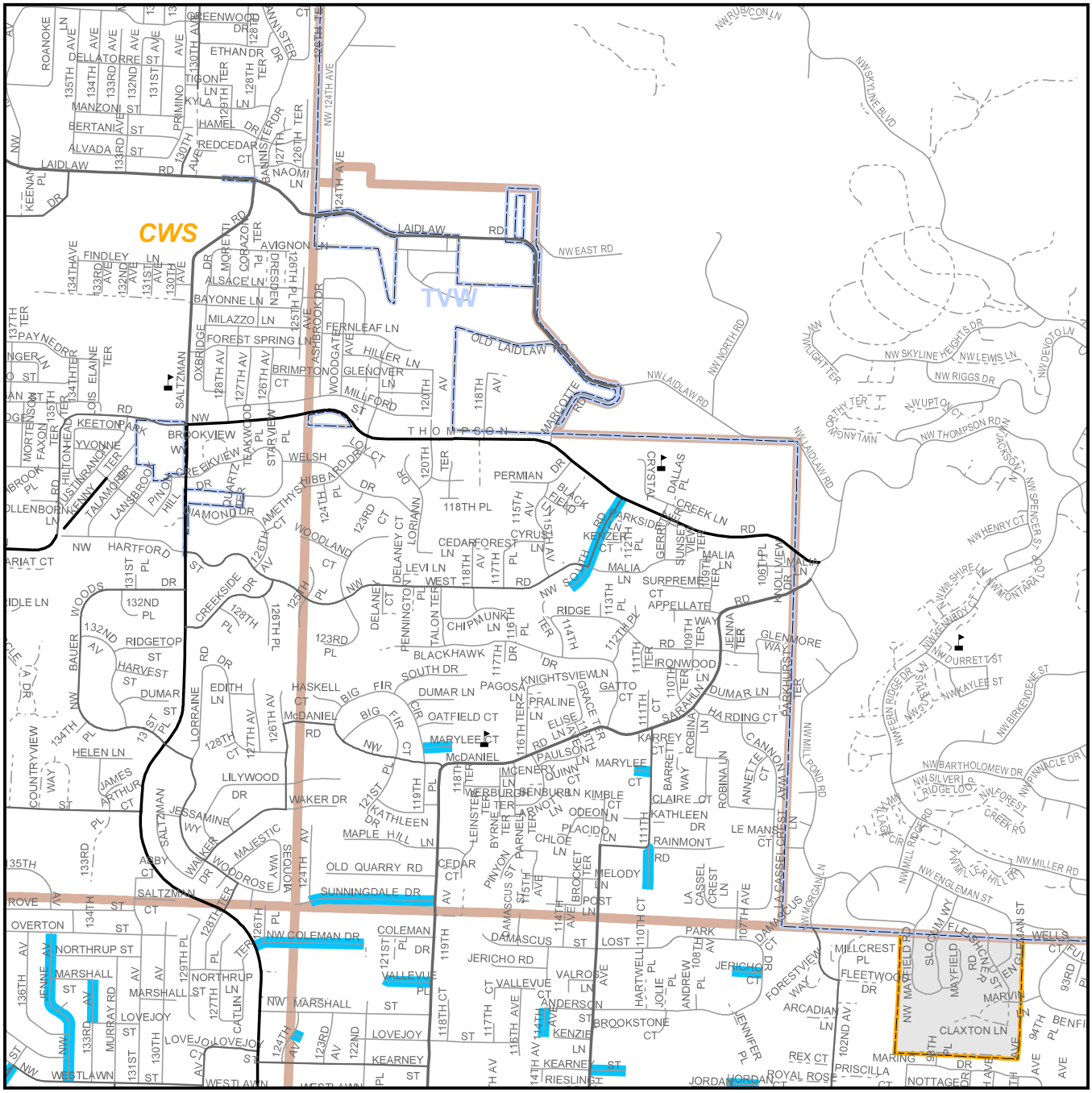

Washington County Map Book

Page 17

MAP LEGEND

URMD Slurry Seal
Water District
Sewer District

0 0.25 Miles

N

Feb 24, 2020

NOTE: The purpose of this map is to assist in identifying road segments in the field. The extents of treatment displayed here may not be exact and/or coverage may be incomplete. Please refer to the list of proposed candidates for treatment for beginning and ending locations.

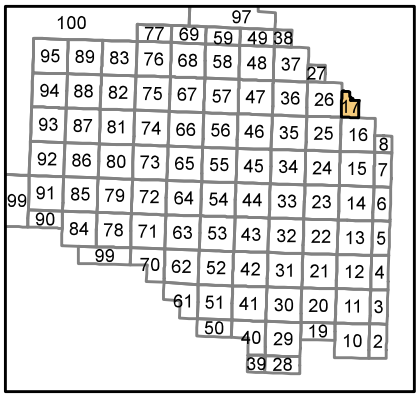

Utility Locate Contacts
Electric - PGE
Gas - NW Natural
Water - Tualatin Valley Water
West Slope Water
Raleigh Water
Sewer - Clean Water Services

\\emcnas\LUTOPS\GIS\projects\WorkProgram\FY2021\ContractMaps\urmd_field_mapbook.mxd

WASHINGTON COUNTY 2020 URMD SLURRY SEAL

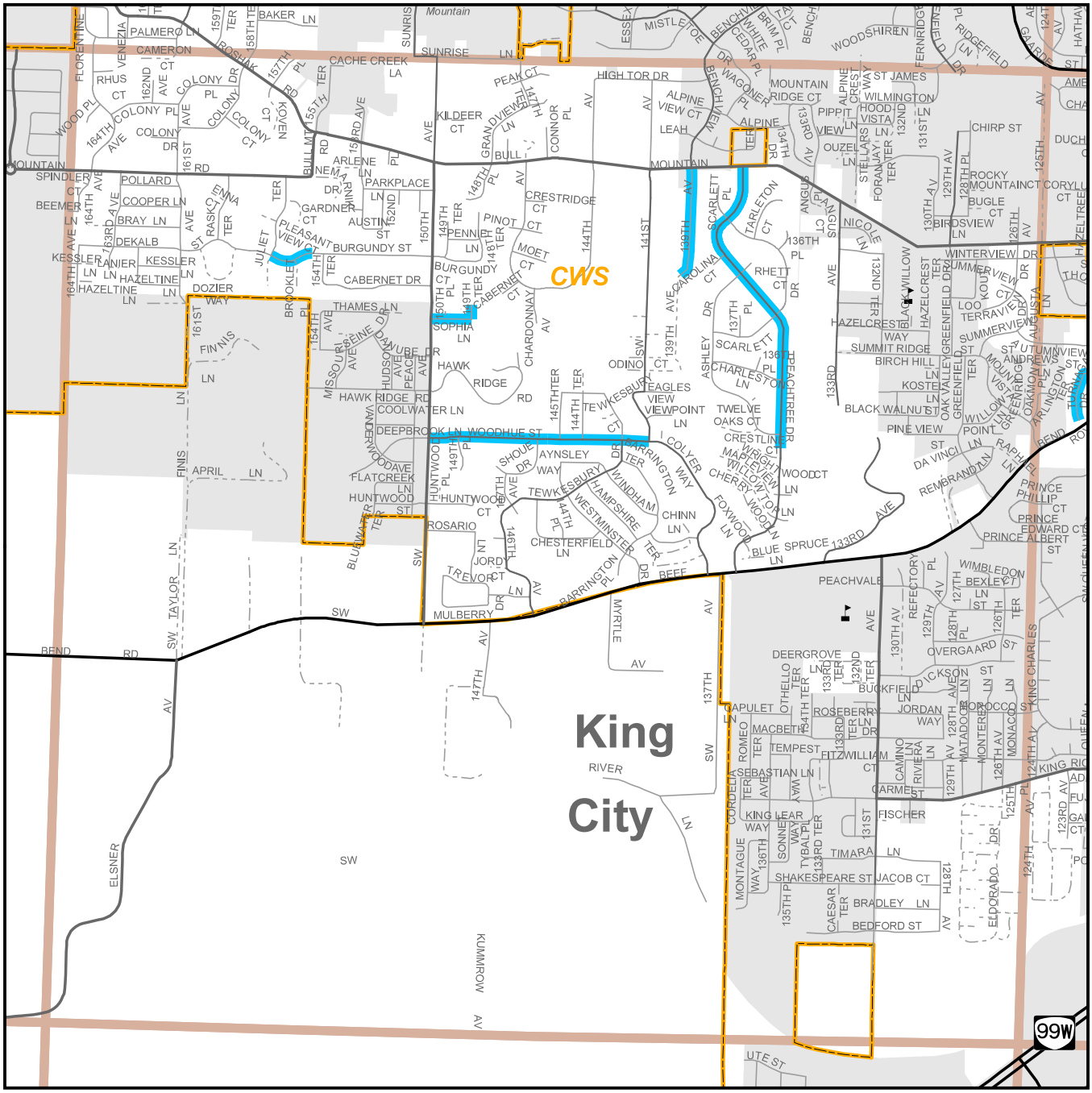

Washington County Map Book

Page 21

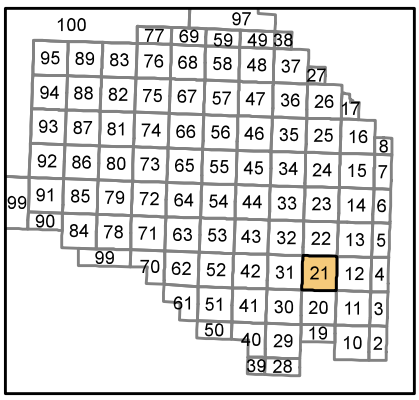

Utility Locate Contacts

Electric - PGE

Gas - NW Natural

Water - Tualatin Valley Water

West Slope Water

Raleigh Water

Sewer - Clean Water Services

MAP LEGEND

URMD Slurry Seal

Water District

Sewer District

0 0.25 Miles

N

Feb 24, 2020

NOTE: The purpose of this map is to assist in identifying road segments in the field. The extents of treatment displayed here may not be exact and/or coverage may be incomplete. Please refer to the list of proposed candidates for treatment for beginning and ending locations.

\\emcnas\LUTOPS\GIS\projects\WorkProgram\FY2021\ContractMaps\urmd_field_mapbook.mxd

WASHINGTON COUNTY 2020 URMD SLURRY SEAL

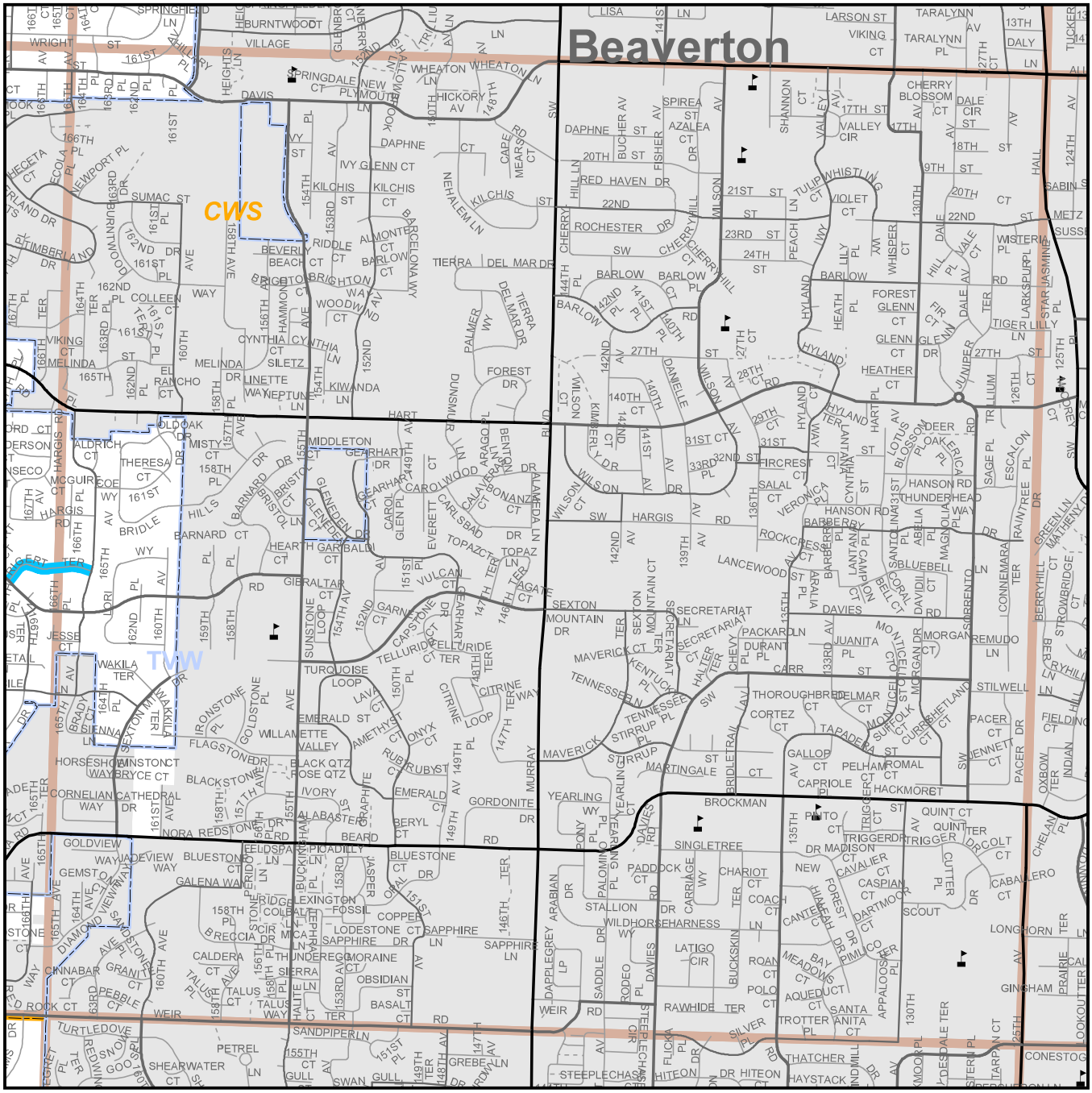

Washington County Map Book

Page 23

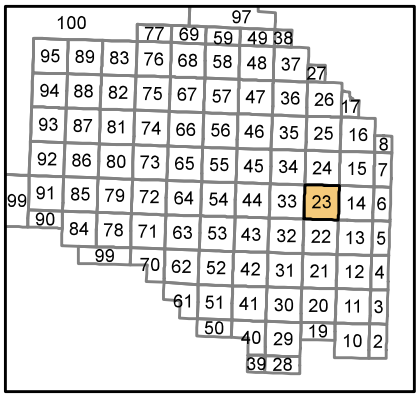

MAP LEGEND

URMD Slurry Seal
Water District
Sewer District

N

0 0.25 Miles

Feb 24, 2020

NOTE: The purpose of this map is to assist in identifying road segments in the field. The extents of treatment displayed here may not be exact and/or coverage may be incomplete. Please refer to the list of proposed candidates for treatment for beginning and ending locations.

<u>Utility Locate Contacts</u>

Electric - PGE
Gas - NW Natural
Water - Tualatin Valley Water
West Slope Water
Raleigh Water
Sewer - Clean Water Services

\\emcmas\LUTOPS\GIS\projects\WorkProgram\FY2021\ContractMaps\urmd_field_mapbook.mxd

WASHINGTON COUNTY 2020 URMD SLURRY SEAL

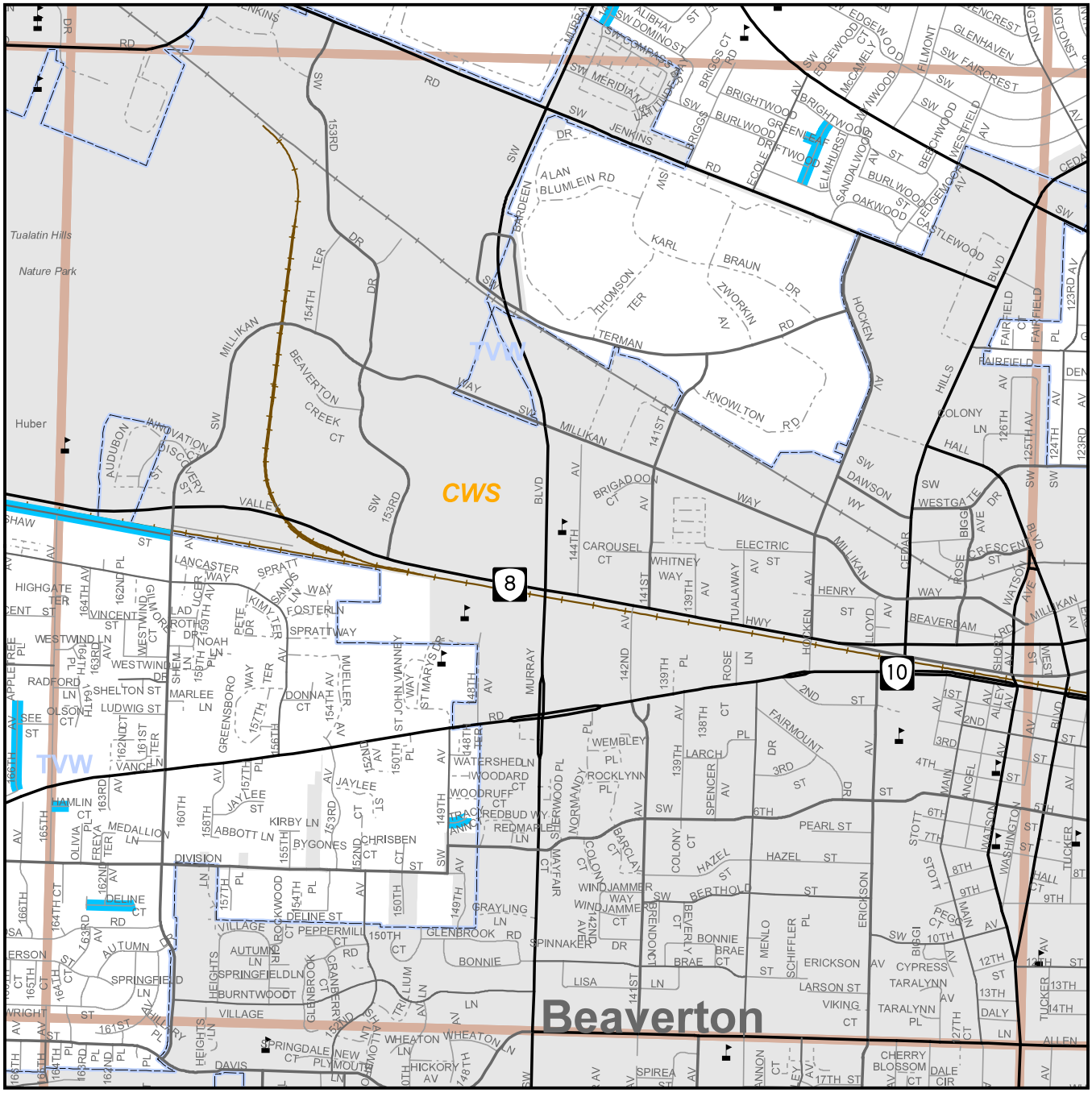

Washington County Map Book

Page 24

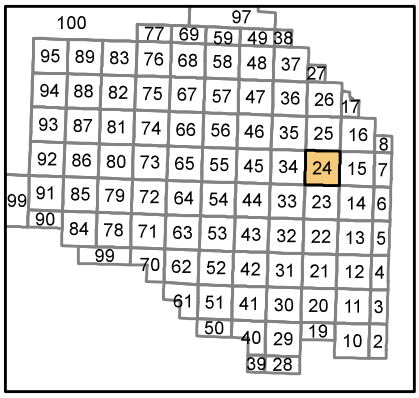

MAP LEGEND

URMD Slurry Seal
Water District
Sewer District

0 0.25 Miles

N

Feb 24, 2020

NOTE: The purpose of this map is to assist in identifying road segments in the field. The extents of treatment displayed here may not be exact and/or coverage may be incomplete. Please refer to the list of proposed candidates for treatment for beginning and ending locations.

<u>Utility Locate Contacts</u>

Electric - PGE
Gas - NW Natural
Water - Tualatin Valley Water
West Slope Water
Raleigh Water
Sewer - Clean Water Services

\\emcmas\LUTOPS\GIS\projects\WorkProgram\FY2021\ContractMaps\urmd_field_mapbook.mxd

WASHINGTON COUNTY 2020 URMD SLURRY SEAL

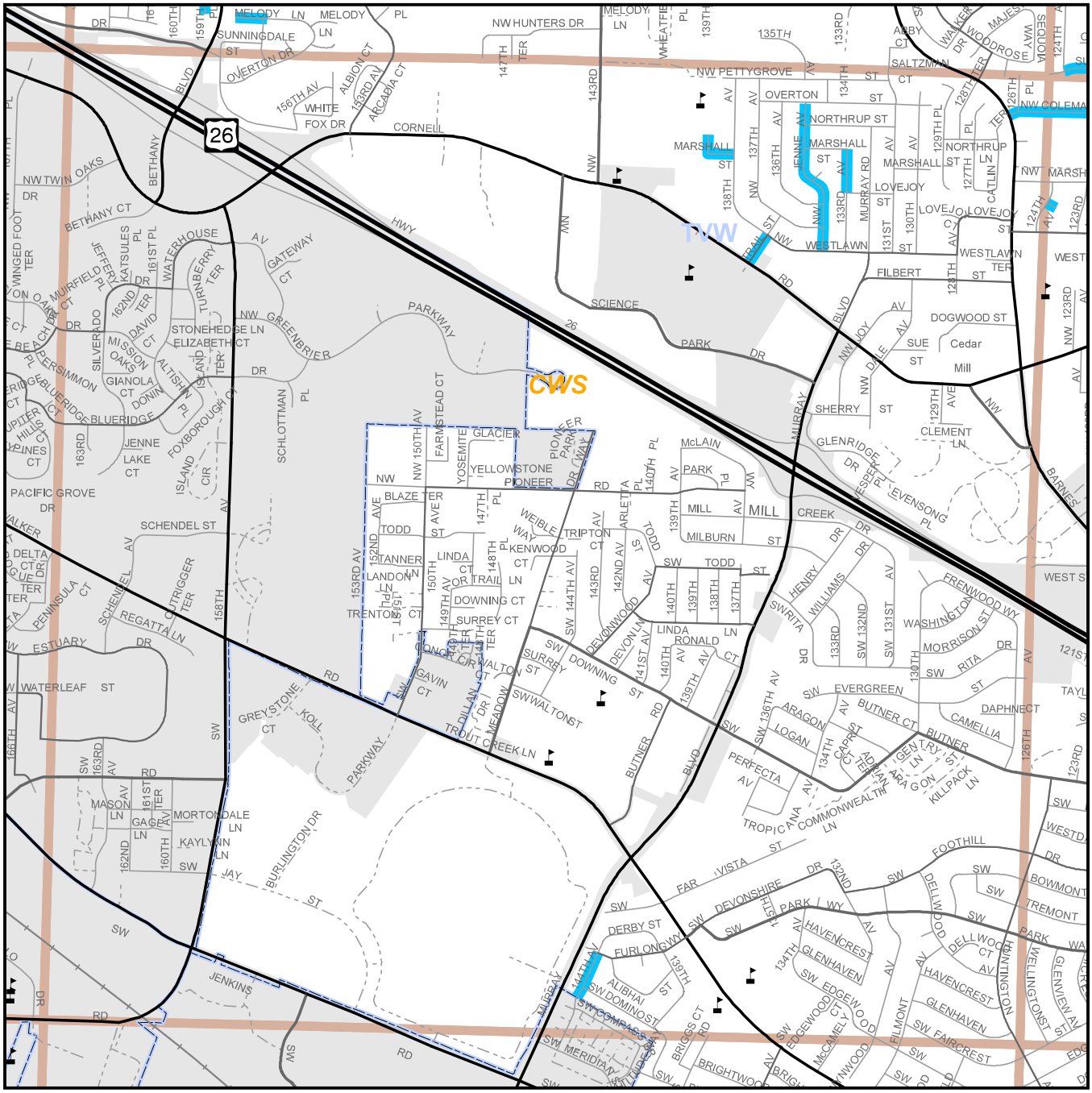
CWS
TVW
26
NW PETTYGROVE
OVERTON
NORTHRUP ST
MARSHALL
LOVEJOY
WESTLAWN
FILBERT
DOGWOOD ST
SCIENCE PARK DR
SHERRY
CLEMENT
GLENRIDGE
EVENSONG
MILL CREEK
MILL
MILBURN
TODD
SW TODD
SW EVERGREEN
BUTNER
CAMELLIA
DAPHNE CT
SW FOOTHILL
SW BOWMONT
SW TREMONT
SW PARK WY
SW DEVONSHIRE
SW FAIRCREST
SW GLENHAVEN
SW HAVENCREST
SW EDGEWOOD
SW MERIDIAN
SW BRIGHTWOOD
SW DERBY ST
SW FURLONG
SW WALTON ST
SW DOWNING ST
SW SURREY ST
SW WALTON ST
SW GREYSTONE
SW PARKWAY
SW JENKINS
SW BURLINGTON DR
SW MORTONDALE LN
SW MASON LN
SW GAGE LN
SW KAYLYNN LN
SW WATERLEAF ST
SW ESTUARY DR
SW REGATTA LN
SW SCHENDEL ST
SW PACIFIC GROVE DR
SW BLUERIDGE
SW GREENBRIER
SW STONEHEDGE LN
SW ELIZABETH CT
SW SCHLOTTMAN PL
SW FARMSTEAD CT
SW YOSEMITE
SW GLACIER
SW YELLOWSTONE
SW PIONEER
SW PIONEER PARK DR WAY
SW BLAZE TER
SW TODD ST
SW TANNER
SW LANDON LN
SW LINDA CT
SW TRAIL LN
SW DOWNING CT
SW SURREY CT
SW TRENTON CT
SW CONDOR CT
SW GAVIN CT
SW DILLAN DR
SW MEADOW
SW TROUT CREEK LN
SW WEIBLE WAY
SW KENWOOD CT
SW TRIPTON CT
SW ARLETTA PL
SW DEVONWOOD
SW DEVON LN
SW LINDA
SW RONALD LN
SW HENRY
SW WILLIAMS
SW WASHINGTON
SW MORRISON ST
SW RITA
SW FRENWOOD WY
SW ARAGON
SW LOGAN
SW CAPRI
SW PERFECTA
SW TROPICANA
SW COMMONWEALTH
SW KILLPACK LN
SW GENTRY ST
SW FAR VISTA ST
SW DELLWOOD
SW HUNTINGTON
SW WELLINGTON ST
SW GLENVIEW AV
SW McCAMELY
SW BRIGGS CT
SW ALIBHAI
SW DOMINO ST
SW COMPASS
SW MURRAY
SW BETHANY
SW BETHANY CT
SW NW TWIN OAKS DR
SW WINGED FOOT TER
SW MUIRFIELD PL
SW JEFFERSON PL
SW KATSULES PL
SW 161ST PL
SW WATERHOUSE AV
SW TURNBERRY TER
SW GATEWAY CT
SW SILVERADO
SW MISSION OAKS
SW DAVID CT
SW GIANOLA CT
SW DONIN
SW ALTISIN PL
SW ISLAND TER
SW FOXBOROUGH CT
SW JENNE LAKE CT
SW ISLAND CIR
SW NW HUNTERS DR
SW NW MELODY LN
SW SUNNINGDALE ST
SW OVERTON DR
SW WHITE FOX DR
SW ALBION CT
SW ARCADIA CT
SW CORNELL
SW 156TH AV
SW 152ND AV
SW 153RD AV
SW 150TH AV
SW 147TH TER
SW 143RD
SW 135TH
SW 133RD
SW 137TH
SW 138TH
SW 136TH
SW 139TH
SW 140TH
SW 141ST AV
SW 142ND AV
SW 144TH AV
SW 149TH AV
SW 148TH PL
SW 147TH PL
SW 146TH TER
SW 145TH PL
SW 163RD AV
SW 161ST TER
SW 162ND
SW 160TH
SW 159TH
SW 166TH
SW 136TH AV
SW 134TH AV
SW 132ND
SW 131ST AV
SW 130TH
SW 129TH AV
SW 127TH
SW 126TH PL
SW 124TH
SW 123RD
SW 121ST
SW 126TH
SW 129TH
SW 132ND
SW 139TH
SW 141ST AV
SW 143RD
SW 144TH AV
SW 147TH AV
SW 150TH AV
SW 152ND AV
SW 153RD AV
SW 156TH AV
SW 159TH
SW 162ND
SW 160TH
SW 163RD AV
SW 166TH
SW 161ST TER
SW 163RD AV
SW 162ND
SW 160TH
SW 159TH
SW 166TH
SW 136TH AV
SW 134TH AV
SW 132ND
SW 131ST AV
SW 130TH
SW 129TH AV
SW 127TH
SW 126TH PL
SW 124TH
SW 123RD
SW 121ST
SW 126TH
SW 129TH
SW 132ND
SW 139TH
SW 141ST AV
SW 143RD
SW 144TH AV
SW 147TH AV
SW 150TH AV
SW 152ND AV
SW 153RD AV
SW 156TH AV
SW 159TH
SW 162ND
SW 160TH
SW 163RD AV

WASHINGTON COUNTY 2020 URMD SLURRY SEAL

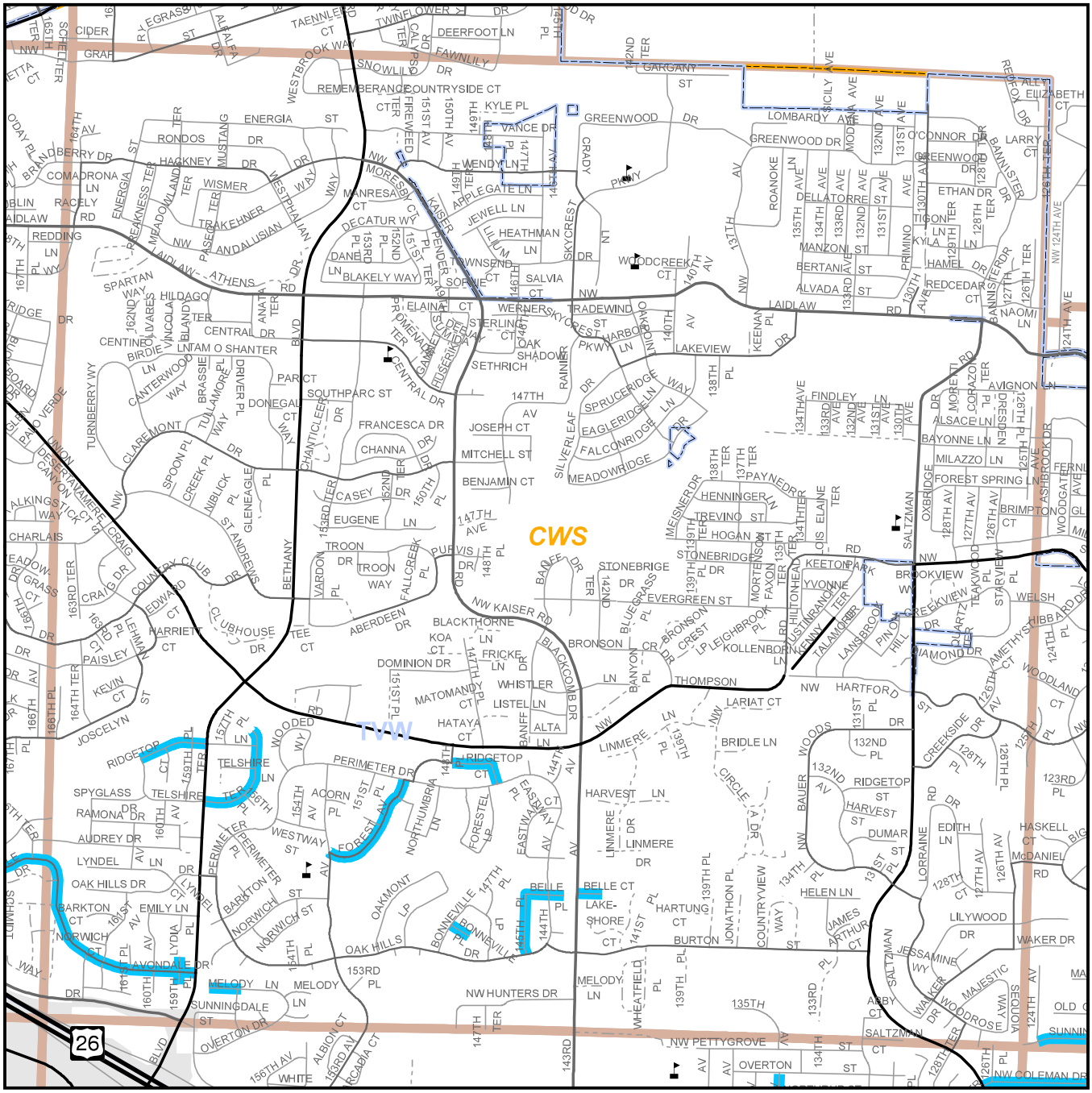

Washington County Map Book

Page 26

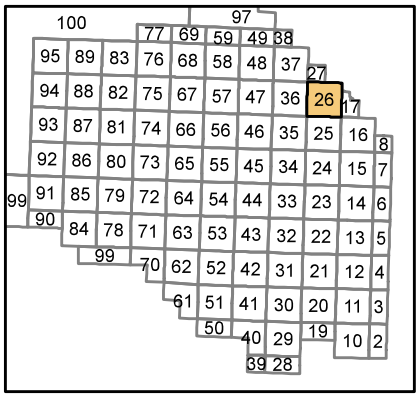

MAP LEGEND

URMD Slurry Seal
Water District
Sewer District

N

0 0.25 Miles

Feb 24, 2020

NOTE: The purpose of this map is to assist in identifying road segments in the field. The extents of treatment displayed here may not be exact and/or coverage may be incomplete. Please refer to the list of proposed candidates for treatment for beginning and ending locations.

<u>Utility Locate Contacts</u>

Electric - PGE
Gas - NW Natural
Water - Tualatin Valley Water
West Slope Water
Raleigh Water
Sewer - Clean Water Services

\\emcnas\LUTOPS\GIS\projects\WorkProgram\FY2021\ContractMaps\urmd_field_mapbook.mxd

WASHINGTON COUNTY 2020 URMD SLURRY SEAL

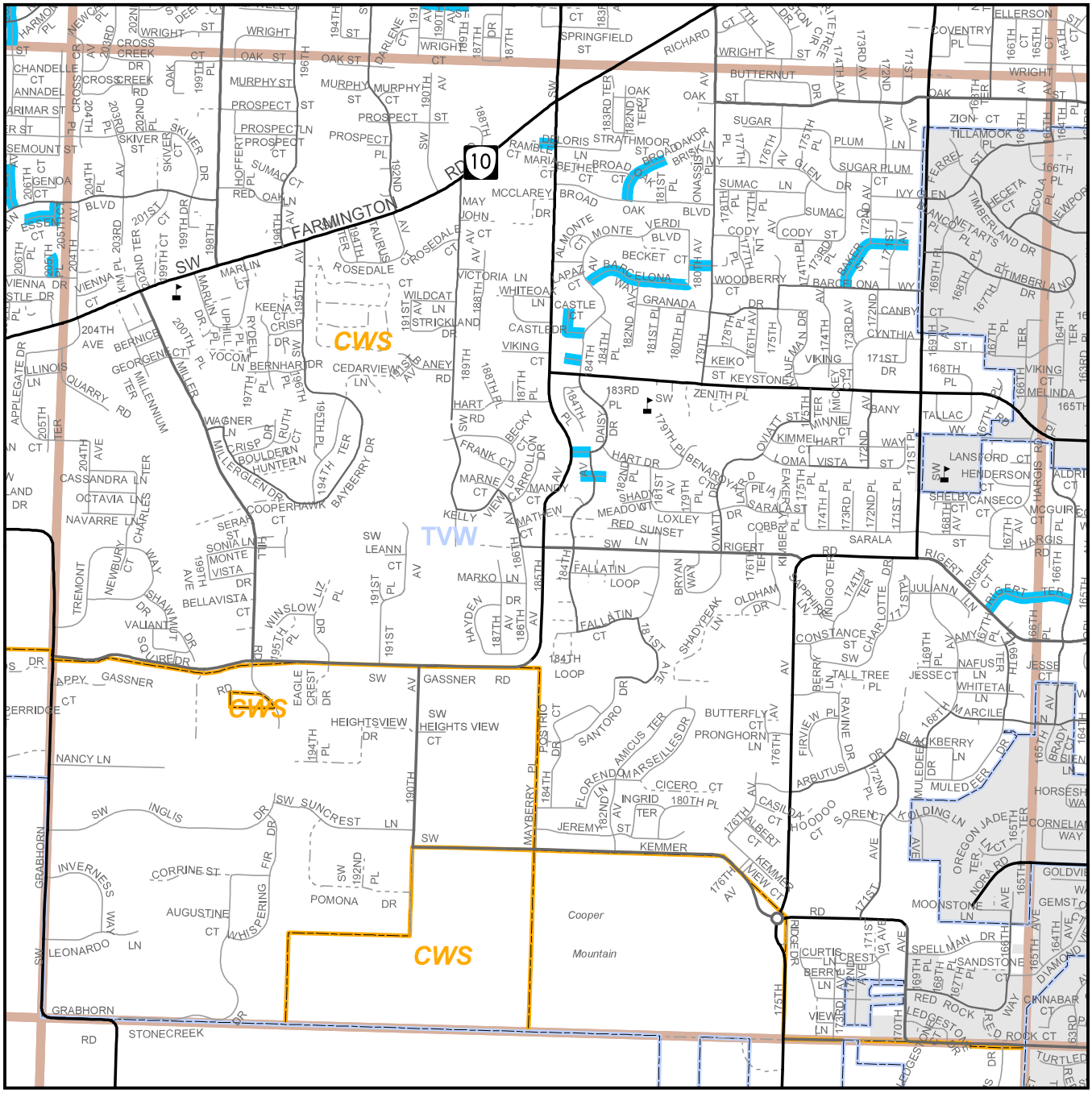

Washington County Map Book

Page 33

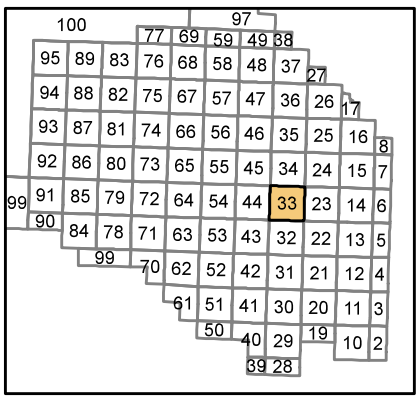

MAP LEGEND

URMD Slurry Seal
Water District
Sewer District

N

0 0.25 Miles

Feb 24, 2020

NOTE: The purpose of this map is to assist in identifying road segments in the field. The extents of treatment displayed here may not be exact and/or coverage may be incomplete. Please refer to the list of proposed candidates for treatment for beginning and ending locations.

<u>Utility Locate Contacts</u>

Electric - PGE
Gas - NW Natural
Water - Tualatin Valley Water
West Slope Water
Raleigh Water
Sewer - Clean Water Services

\\emcnas\LUTOPS\GIS\projects\WorkProgram\FY2021\ContractMaps\urmd_field_mapbook.mxd

WASHINGTON COUNTY 2020 URMD SLURRY SEAL

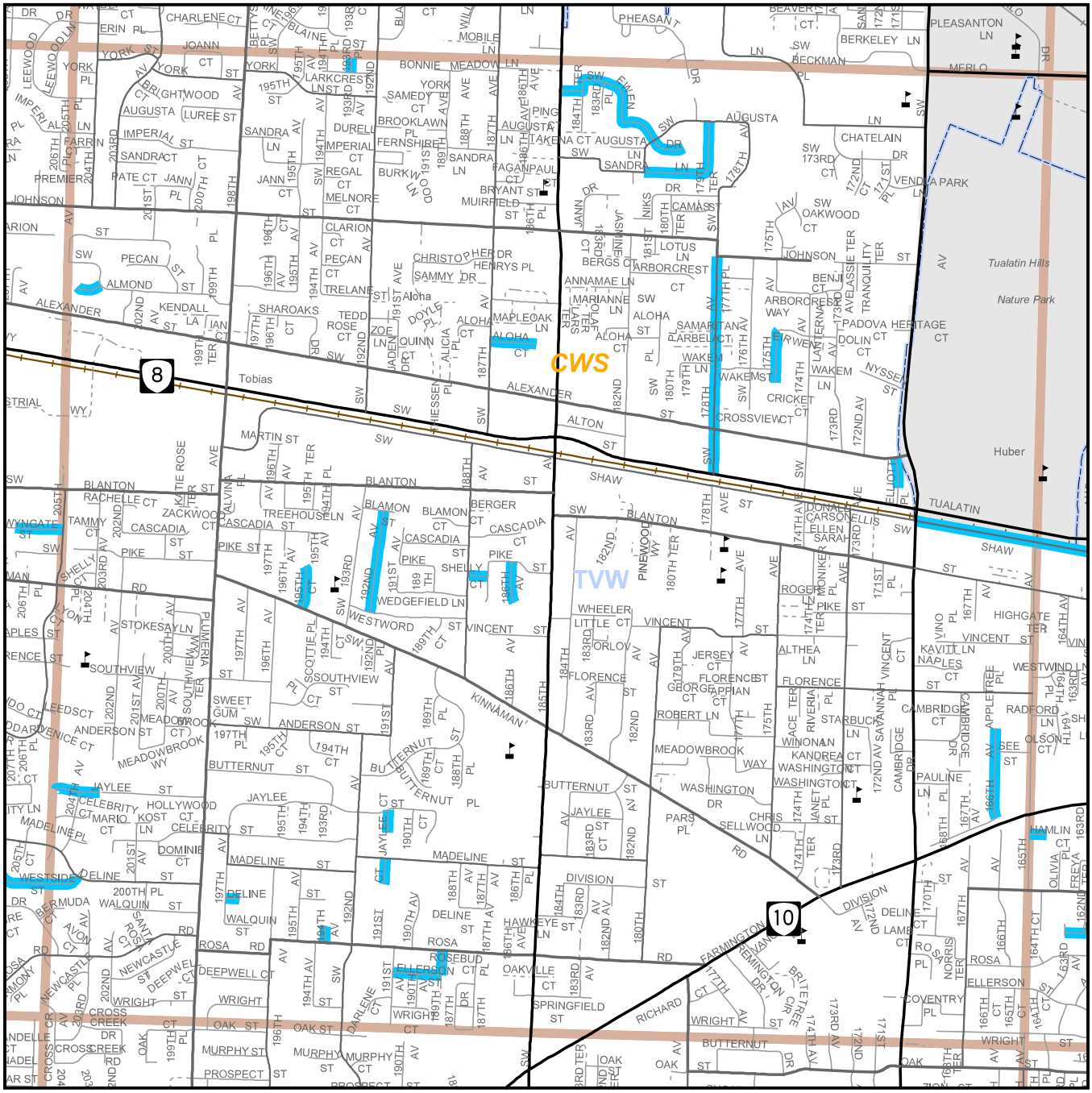

Washington County Map Book

Page 34

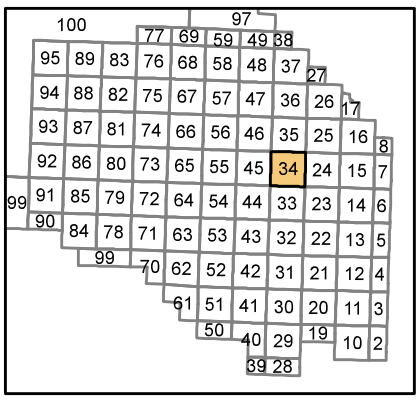

MAP LEGEND

URMD Slurry Seal

Water District

Sewer District

0 0.25 Miles

N

Feb 24, 2020

NOTE: The purpose of this map is to assist in identifying road segments in the field. The extents of treatment displayed here may not be exact and/or coverage may be incomplete. Please refer to the list of proposed candidates for treatment for beginning and ending locations.

<u>Utility Locate Contacts</u>

Electric - PGE

Gas - NW Natural

Water - Tualatin Valley Water

West Slope Water

Raleigh Water

Sewer - Clean Water Services

\\emcmas\LUTOPS\GIS\projects\WorkProgram\FY2021\ContractMaps\urmd_field_mapbook.mxd

WASHINGTON COUNTY 2020 URMD SLURRY SEAL

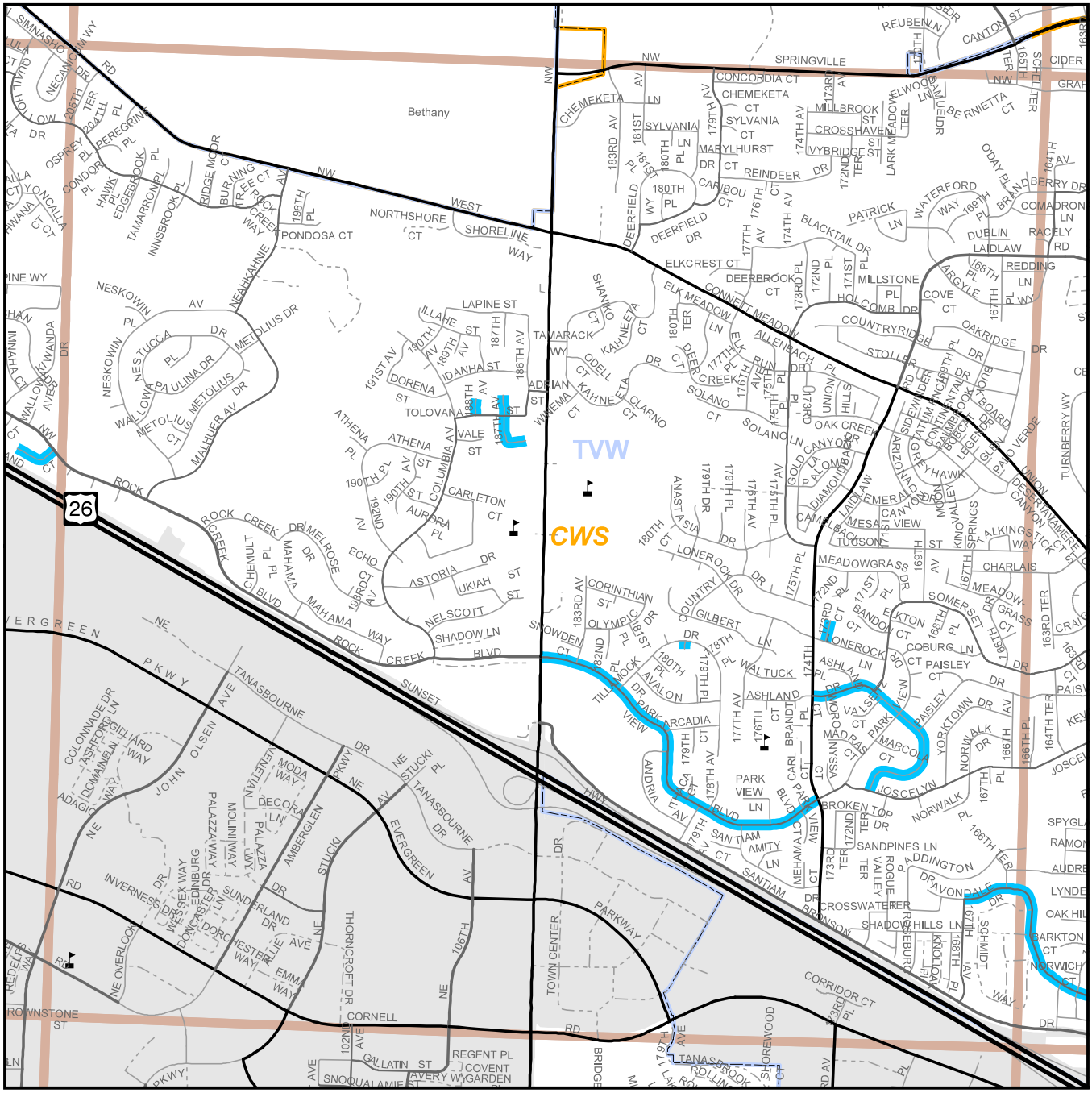

Washington County Map Book

Page 36

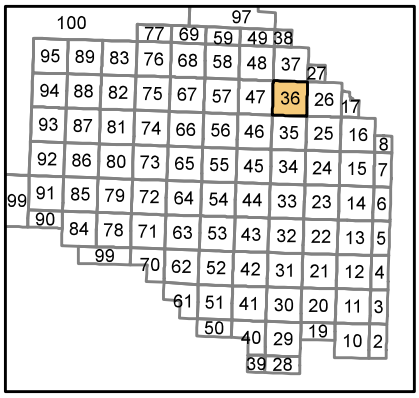

MAP LEGEND

- URMD Slurry Seal
- Water District
- Sewer District

0 0.25 Miles

N

Feb 24, 2020

NOTE: The purpose of this map is to assist in identifying road segments in the field. The extents of treatment displayed here may not be exact and/or coverage may be incomplete. Please refer to the list of proposed candidates for treatment for beginning and ending locations.

<u>Utility Locate Contacts</u>

Electric - PGE
Gas - NW Natural
Water - Tualatin Valley Water
West Slope Water
Raleigh Water
Sewer - Clean Water Services

\\emcnas\LUTOPS\GIS\projects\WorkProgram\FY2021\ContractMaps\urmd_field_mapbook.mxd

WASHINGTON COUNTY 2020 URMD SLURRY SEAL

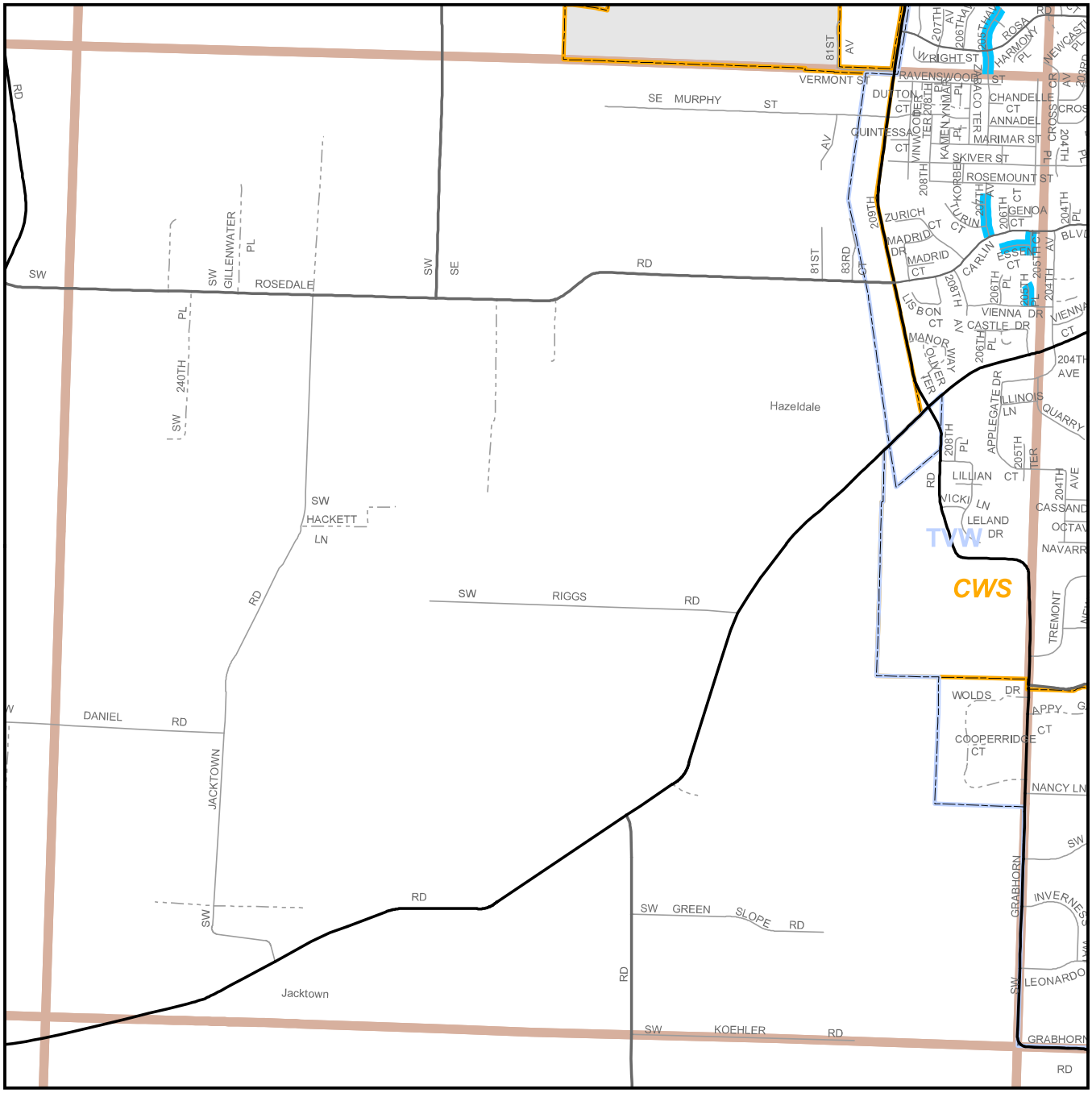

Washington County Map Book

Page 44

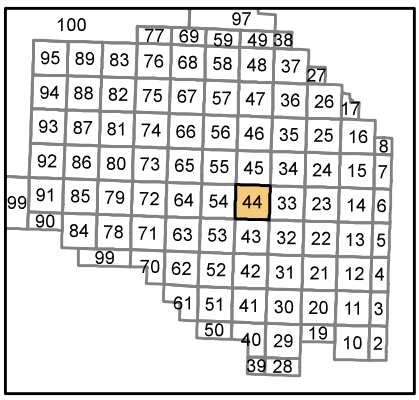

Utility Locate Contacts
Electric - PGE
Gas - NW Natural
Water - Tualatin Valley Water
West Slope Water
Raleigh Water
Sewer - Clean Water Services

MAP LEGEND

URMD Slurry Seal
Water District
Sewer District

0 0.25 Miles

N

Feb 24, 2020

NOTE: The purpose of this map is to assist in identifying road segments in the field. The extents of treatment displayed here may not be exact and/or coverage may be incomplete. Please refer to the list of proposed candidates for treatment for beginning and ending locations.

\\emcnas\LUTOPS\GIS\projects\WorkProgram\FY2021\ContractMaps\urmd_field_mapbook.mxd

WASHINGTON COUNTY 2020 URMD SLURRY SEAL

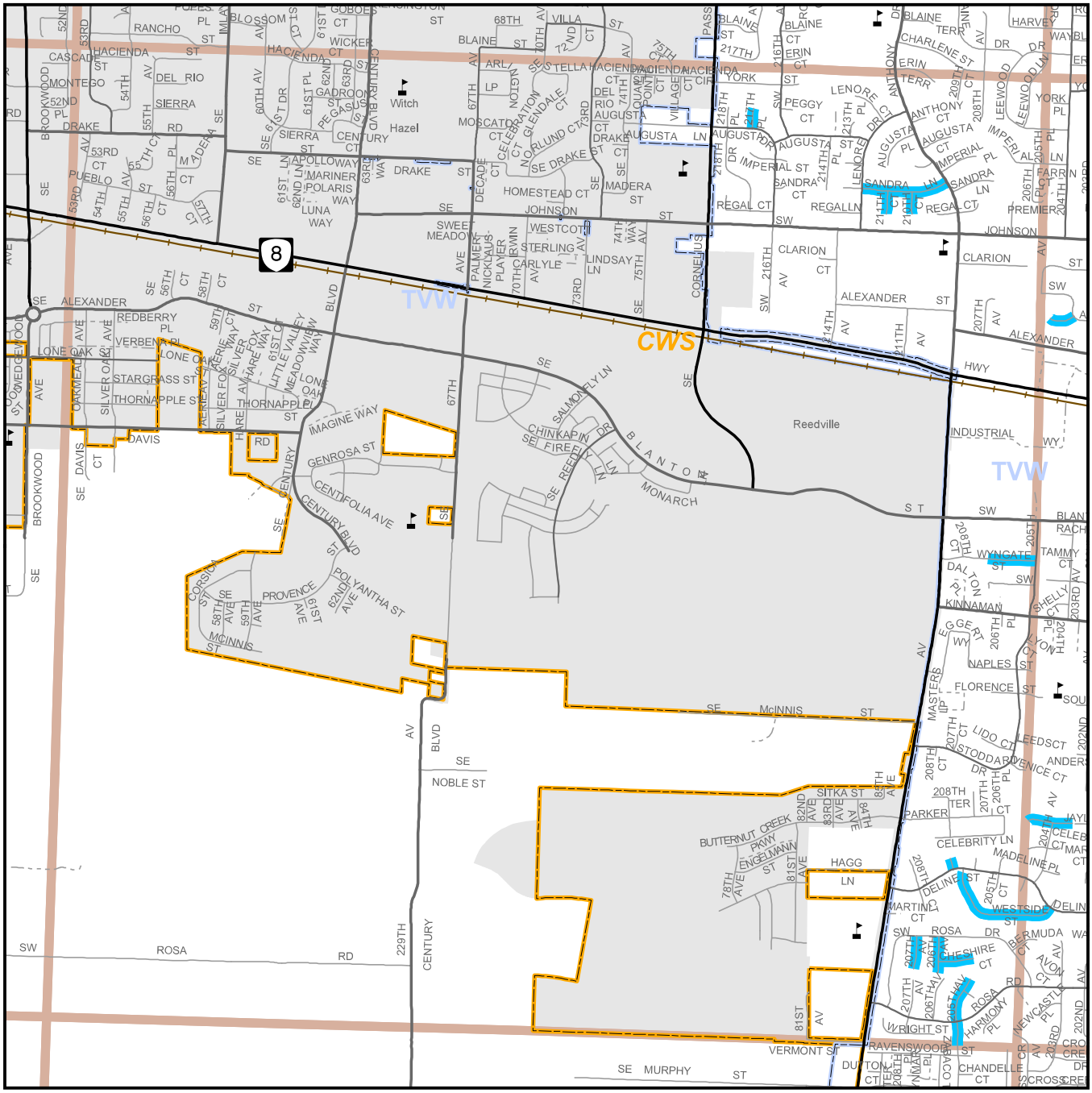

Washington County Map Book

Page 45

<u>Utility Locate Contacts</u>

Electric - PGE

Gas - NW Natural

Water - Tualatin Valley Water

West Slope Water

Raleigh Water

Sewer - Clean Water Services

MAP LEGEND

URMD Slurry Seal

Water District

Sewer District

0 0.25 Miles

N

Feb 24, 2020

NOTE: The purpose of this map is to assist in identifying road segments in the field. The extents of treatment displayed here may not be exact and/or coverage may be incomplete. Please refer to the list of proposed candidates for treatment for beginning and ending locations.

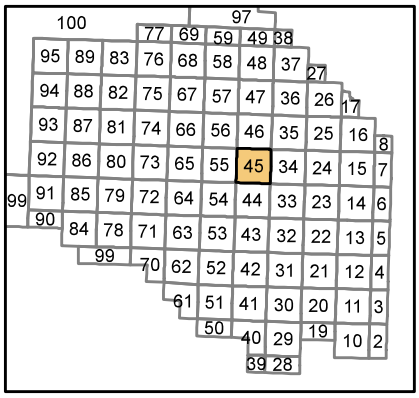

\\emcnas\LUTOPS\GIS\projects\WorkProgram\FY2021\ContractMaps\urmd_field_mapbook.mxd

WASHINGTON COUNTY 2020 URMD SLURRY SEAL

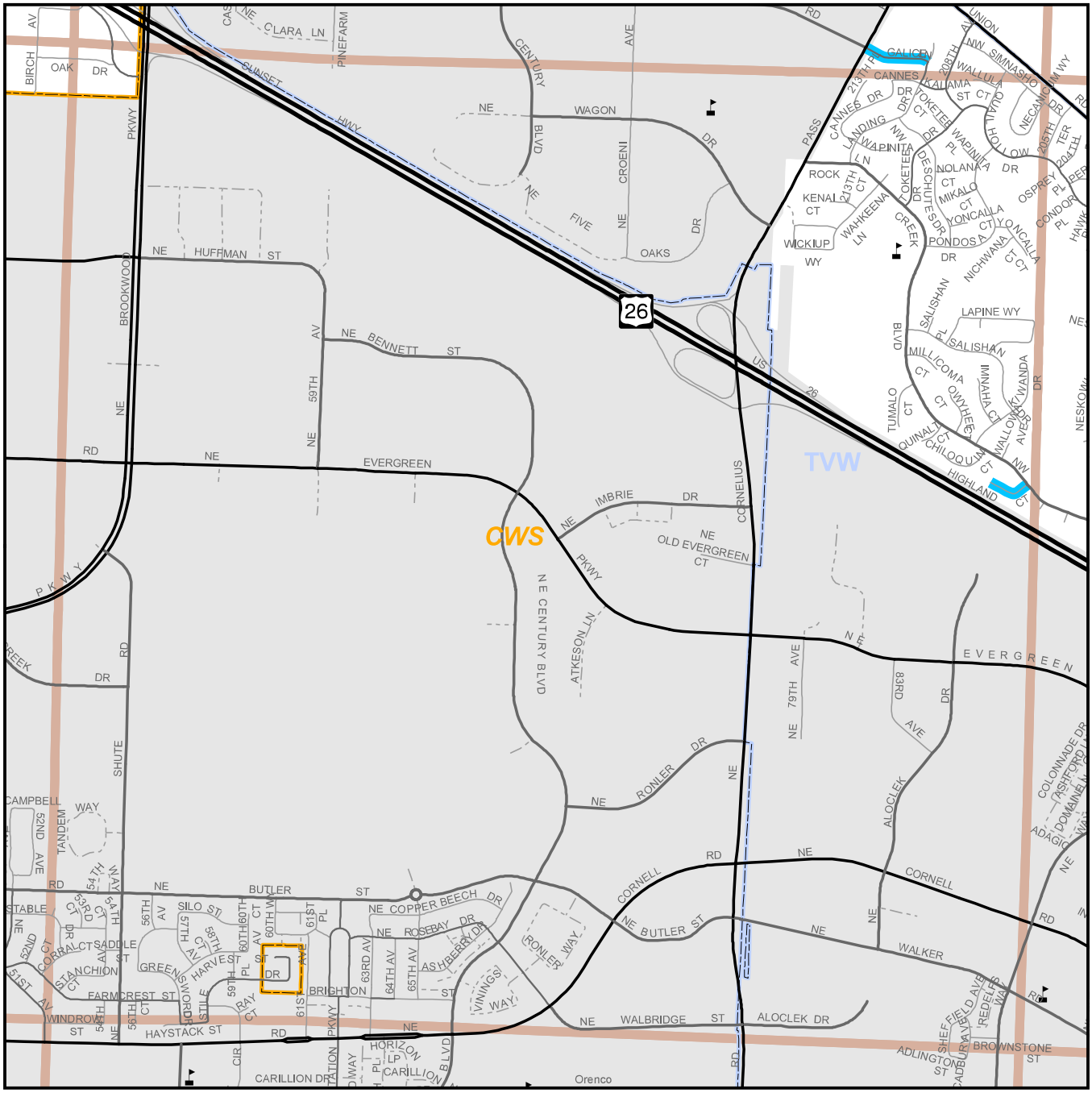

Washington County Map Book

Page 47

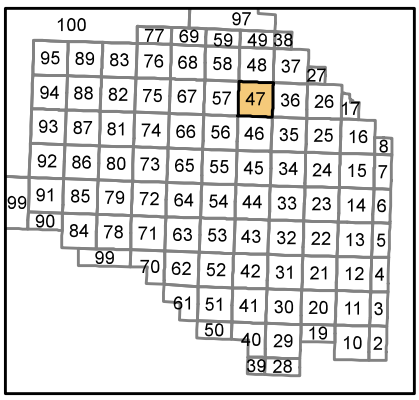

Utility Locate Contacts

Electric - PGE

Gas - NW Natural

Water - Tualatin Valley Water

West Slope Water

Raleigh Water

Sewer - Clean Water Services

MAP LEGEND

URMD Slurry Seal

Water District

Sewer District

0 0.25 Miles

N

Feb 24, 2020

NOTE: The purpose of this map is to assist in identifying road segments in the field. The extents of treatment displayed here may not be exact and/or coverage may be incomplete. Please refer to the list of proposed candidates for treatment for beginning and ending locations.

\\emcmas\LUTOPS\GIS\projects\WorkProgram\FY2021\ContractMaps\urmd_field_mapbook.mxd

WASHINGTON COUNTY 2020 URMD SLURRY SEAL

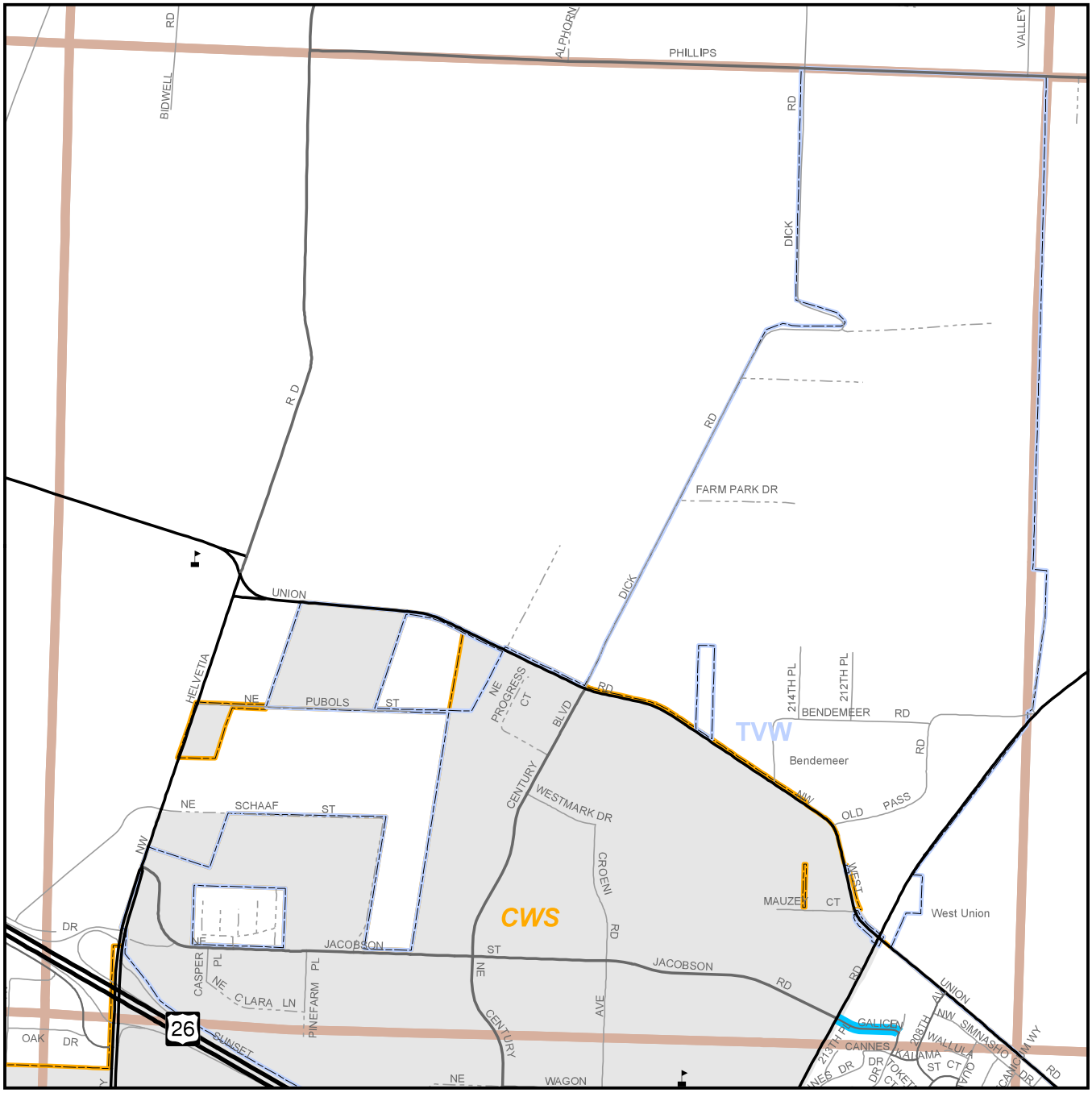

Washington County Map Book

Page 48

<u>Utility Locate Contacts</u>
Electric - PGE
Gas - NW Natural
Water - Tualatin Valley Water
West Slope Water
Raleigh Water
Sewer - Clean Water Services

MAP LEGEND

URMD Slurry Seal
Water District
Sewer District

0 0.25 Miles

N

Feb 24, 2020

NOTE: The purpose of this map is to assist in identifying road segments in the field. The extents of treatment displayed here may not be exact and/or coverage may be incomplete. Please refer to the list of proposed candidates for treatment for beginning and ending locations.

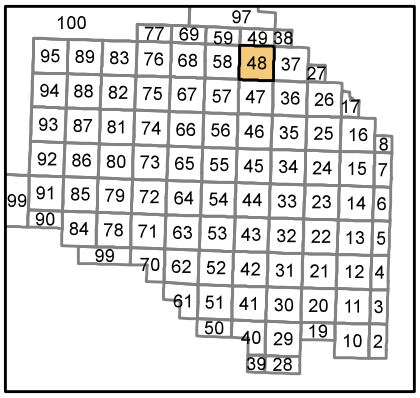

\\emcnas\LUTOPS\GIS\projects\WorkProgram\FY2021\ContractMaps\urmd_field_mapbook.mxd

2020-21 Contracted Work

	Rd #	Road Name	Asset Number	FC	UOM
		Contracted Bridge Surface Maintenance			Sq Yd
1	001800	065th Ave	Bridge #1211	UA	6,500
2	110220	Baseline Rd	Bridge #19189	UA	11,200
3	196000	Murray Blvd	Bridge #1408	UA	5,360
4	196000	Murray Blvd	Bridge #19188	UA	5,360
5	219750	Roy Rogers Rd	Bridge #19032	UA	6,000
6	219750	Roy Rogers Rd	Bridge #1217	UA	12,600
7	107573	B St	Bridge #00736A	RA	2,600
8	231400	Stringtown Rd	Bridge #1280	RC	4,440
9	110900	Beal Rd	Bridge #1295	RL	330
10	149200	Fern Flat Rd	Bridge #18739	RL	1,008
11	149200	Fern Flat Rd	Bridge #18741	RL	1,200
12	193000	Minter Bridge Rd	Bridge #19193	RL	7,020
13	193000	Minter Bridge Rd	Bridge #19194	RL	7,955
14	201200	Oberst Rd	Bridge #1218	RL	625
15	206200	Parson Rd	Bridge #1277	RL	4,500
			Total Square Yards		29,678

	Rd #	Road Name	From	To	FC	UOM
		Contracted Landscape Maintenance				**L Mi**
1	034500	158th Av	Walker Rd	Cornell Rd	UA	0.928
2	040800	170th Av	Rigert Rd	TV Hwy	UA	2.089
3	051000	185th Ave	Pheasant Ln	Cornell Rd	UA	0.370
4	109800	Barnes	Miller Rd	Leahy Rd	UA	0.350
5	109800	Barnes	88th Ave	84th Ave	UA	0.090
6	110220	Baseline Rd	197th Av	Cornelius Pass Rd	UA	1.038
7	112800	Bethany Bl	Bronson Rd	Laidlaw Rd	UA	1.553
8	119420	Brookwood Pk	Baseline Rd	Airport Rd	UA	1.341
9	119420	Brookwood Pk	Evergreen Pk	Meek Rd	UA	0.793
10	126600	Cedar Hills Bl	Celeste Ln	Cornell Rd	UA	0.563
11	132800	Cornelius Pass Road	Cornell Rd	HWY 26	UA	0.520
12	133000	Cornell Rd	158th Av	185th Av	UA	1.496
13	133000	Cornell Rd	Stucki Av	48th Av	UA	2.946
14	184440	Main St	Cornelius Pass Rd	Brookwood Pk	UA	1.840
15	196000	Murray Bl	Scholls Ferry Rd	Cornell Rd	UA	2.274
16	196000	Murray Bl	Millikan Wy	Rita Dr	UA	1.820
17	220800	Saltzman Rd	128th Terrace	Bauer Oaks	UA	0.150
18	023200	113th Av	Cornell Rd	Reeves St	UC	0.114
				Total Miles		**20.28**
	Contracted Hydro Seeding			All Ditch Maintenance Roads		
	Contracted Pavement Condition Ratings			In Fiscal Year 2020-21, 50% of arterials and collectors and 25% of local roads		

	Rd #	Road Name	From	To	FC	UOM
		Contracted Shoulder Spray				Shldr Mi
1	001800	065th Av	Stafford Rd	Sagert St	UA	5.448
2	040800	170th Av	Alexander	Max Line	UA	2.262
3	043700	174th Av	Bronson Rd	West Union Rd	UA	2.464
4	043950	175th Av	Scholls Ferry Rd	Rigert Rd	UA	5.258
5	066800	209th Av	Farmington Rd	TV Hwy	UA	4.198
6	109800	Barnes Rd	Burnside St	Leahy Rd	UA	1.674
7	111300	Beef Bend Rd	131st Ave	Roy Rogers Rd	UA	3.954
8	132800	Cornelius Pass Rd	West Union Rd	Multnomah Co. Line	UA	5.234
9	133000	Cornell Rd	Multnomah Co. Line	Saltzman Rd	UA	4.206
10	133000	Cornell Rd	Murray Bl	153rd Ave	UA	2.226
11	153100	Garden Home Rd	Oleson Rd	092nd Av	UA	1.690
12	154700	Glencoe Rd	001st Av (.109 n/Tiffany St)	Hwy 26	UA	8.912
13	154700	Glencoe Rd	West Union Rd	North Av	UA	0.436
14	156300	Grahams Ferry Rd	Clay St	Tualatin Jur.(.098 s/Ibach St)	UA	2.274
15	159000	092nd Av	Garden Home Rd	Allen Rd (just south of)	UA	2.046
16	172700	Kaiser Rd	Purvis Dr	Bethany Bl	UA	1.850
17	172700	Kaiser Rd	Springville Rd	Multnomah Co. Jur.	UA	1.742
18	173600	Kemmer Rd	175th Av	190th Av	UA	1.612
19	175700	Laidlaw Rd	Multnomah Co. Jur.	Oakpoint Wy	UA	3.468
20	186800	Martin Rd	Hwy 47	Verboort Rd	UA	3.738
21	192300	Miller Rd	Barnes Rd	Multnomah Co. Jur.	UA	0.628
22	223200	Scholls Ferry Rd	Raleighwood Ln	Begin Odot Jur.	UA	6.492
23	229400	Springville Rd	Multnomah Co. Line	185th Av	UA	4.160
24	235200	Thompson Rd	Multnomah Co. Line	143rd Av	UA	4.598
25	244000	Walker Rd	Canyon Rd	Hwy 217	UA	1.336
26	244000	Walker Rd	Lynnfield Ln	123rd Ave	UA	0.542
27	247800	West Union Rd	143rd Av	Glencoe Rd	UA	19.204
28	107573	B St	Hwy 47	End of Co. Jur. (n)	RA	1.148
29	115300	Blooming-Fern Hill Rd	Golf Course Rd	Fern Hill Rd	RA	4.626
30	132900	Cornelius-Schefflin Rd	Begin Co.Jur.	Kerkman Rd	RA	6.652
31	145700	Elligsen Rd	065th Av	Wilsonville Jur.	RA	1.024
32	146300	Elwert Rd	Hwy 99	Lebeau Rd	RA	4.006
33	148950	Farmington Rd	Ugb (.143 w/209th Av)	Hwy 219	RA	10.326
34	152800	Gales Creek Rd	Thatcher Rd (.062 east)	Hwy 6	RA	17.668
35	154100	Germantown Rd	Multnomah Co. Line	Cornelius Pass Rd	RA	2.922
36	155800	Golf Course Rd	Tongue Ln	Cornelius Jur.	RA	4.188
37	156000	Grabel Rd	Minter Bridge Rd	Hwy 219	RA	0.668
38	193000	Minter Bridge Rd	Burkhalter Rd	Morgan Rd	RA	5.032
39	216400	River Rd	Scholls Ferry Rd	Oakhurst St	RA	12.248
40	219750	Roy Rogers Rd	UGB(Bridge #19032)	Scholls Ferry Rd	RA	7.380
41	223200	Scholls Ferry Rd	Teal Bl	Hwy 219	RA	12.664
42	223300	Scholls-Sherwood Rd	Roy Rogers Rd	Scholls Ferry Rd	RA	9.480
43	241500	Verboort Rd	Martin Rd	Hwy 47	RA	3.246
44	257500	Zion Church Rd	Glencoe Rd	Kerkman Rd	RA	4.058
45	014500	090th Av	Leahy Rd	Oak St	UC	0.686
46	023200	113th Av	Cornell Rd	Rainmont Rd	UC	1.360

	Rd #	Road Name	From	To	FC	UOM
		Contracted Shoulder Spray Cont.				**Shldr Mi**
47	030900	143rd Av	Burton St	Thompson Rd	UC	0.872
48	032300	150th Av	Beef Bend Rd	Bull Mountain Rd	UC	1.912
49	051000	185th Av	Gassner Rd	Farmington Rd	UC	2.440
50	051000	185th Av	Springville Rd	Germantown Rd	UC	2.606
51	054050	190th Av	Kemmer Rd	Gassner Rd	UC	0.758
52	060400	197th Av	Rock Rd	Baseline Rd	UC	0.996
53	060800	198th Av	Farmington Rd	Shaw St	UC	3.240
54	060800	198th Av	Johnson St	Rock Rd	UC	1.016
55	064700	206th Av	Jay St	Sister Ln	UC	0.498
56	069000	229th Av	Rosedale Rd	End Co.Jur.(#4027_n-prop.line)	UC	3.066
57	118800	Bronson Rd	Bethany Bl	185th Av	UC	2.084
58	119100	Brookman Rd	Ladd Hill Rd	Hwy 99	UC	3.390
59	120100	Bull Mountain Rd	WA CO Jurs.(.025 w/139th Av)	Roy Rogers Rd	UC	3.226
60	121700	Butner Rd	Park Wy	Murray Bl	UC	3.862
61	129300	Cipole Rd	Tualatin-Sherwood Rd	Hwy 99	UC	2.406
62	136500	David Hill Rd	Thatcher Rd	End of Pavement	UC	2.254
63	153400	Gassner Rd	185th Av	Grabhorn Rd	UC	1.950
64	154702	Glencoe Rd (Spur)	Wren Rd	Glencoe Rd	UC	0.172
65	154704	Glencoe Rd (Spur)	Glencoe Rd	Wren Rd	UC	0.194
66	156290	Grahams Ferry Rd	Clackamas Co. Jur.	Cahalin St	UC	1.108
67	172020	Johnson St	178th Av	Cornelius Pass Rd	UC	4.026
68	174100	Kinnaman Rd	Farmington Rd	198th Av	UC	2.828
69	174110	Kinnaman Rd	198th Av	209th Av	UC	1.018
70	178300	Leahy Rd	Barnes Rd	90th Ave	UC	1.332
71	178310	Leahy Rd	90th Ave	107th Av	UC	1.978
72	188000	McDaniel Rd	Multnomah Co. Jur.	119th Av	UC	1.826
73	189100	Meadow Dr	Walker Rd	Pioneer Rd	UC	1.136
74	189500	Meek Rd	Shute Rd	Jackson School Rd	UC	4.790
75	198400	North Av	Glencoe Rd	Gordon Rd	UC	1.944
76	199220	Norwood Rd	I - 5	Boones Ferry Rd	UC	1.052
77	200380	Oak St	Forest Grove Jur. (RR tracks)	Hwy 47	UC	0.634
78	201950	Old Hwy 99	Dead End (s/Brookman Rd)	End Co. Jur. (Hse #23840)	UC	1.376
79	220800	Salzman Rd	Hartford St	Laidlaw Rd	UC	1.642
80	224400	Sellers Rd	Banks Rd	Woollen Rd	UC	4.052
81	234400	Taylors Ferry Rd	Multnomah Co. Line	Washington Dr	UC	2.400
82	008900	82nd Ave	Norwood Rd (w-leg)	Norwood Rd (e-leg)	RC	0.240
83	100400	Aebischer Rd	Kruger Rd	Edy Rd	RC	1.832
84	107620	Bacona Rd	Fisher Rd	Genzer Rd	RC	6.240
85	108200	Bald Peak Rd	Hwy 219	Yamhill Co. Jur.	RC	9.866
86	108700	Banks Rd	Hwy 26	Hwy 47	RC	3.444
87	120600	Burkhalter Rd	Rood Bridge Rd	Hwy 219	RC	3.162
88	127700	Chapman Rd	Hwy 99	Kruger Rd	RC	6.306
89	129400	Clapshaw Hill Rd	Kansas City Rd	Gales Creek Rd	RC	7.178
90	130100	Clark Hill Rd	Scholls Ferry Rd	Farmington Rd	RC	4.832
91	131100	Collins Rd	Northrup Rd	Bridge 1425	RC	2.932
92	135700	Dairy Creek Rd	Mountaindale Rd	Fern Flat Rd	RC	14.910
93	139300	Dersham Rd	Harrington Rd	Mountaindale Rd	RC	3.954

	Rd #	Road Name	From	To	FC	UOM
		Contracted Shoulder Spray Cont.				**Shldr Mi**
94	140700	Dixie Mountain Rd	Shadybrook Rd	Northrup Rd	RC	2.460
95	140800	Dixon Mill Rd	Iowa Hill Rd	End of Pavement	RC	3.112
96	140800	Dixon Mill Rd	Beginning of Pavement	Hardebeck Rd	RC	0.352
97	145100	Edy Rd	Copper Terr.	Lebeau Rd	RC	4.488
98	146200	Elsner Rd	Roy Rogers Rd	Beef Bend Rd	RC	2.172
99	149300	Fern Hill Rd	Spring Hill Rd	Hwy 47	RC	7.226
100	150100	Fisher Rd	Hwy 26	Hwy 47	RC	2.014
101	153500	Gaston Rd	Hardebeck Rd	Gaston Jur. (.193 e/Hwy 47)	RC	2.982
102	155900	Gordon Rd	Zion Church Rd	North Av	RC	4.280
103	156100	Grabhorn Rd	Tile Flat Rd	Farmington Rd	RC	5.538
104	156500	Green Mountain Rd	Sell Rd	End of pavement (n)	RC	1.878
105	157000	Greenville Rd	Roy Rd	Kansas City Rd	RC	6.590
106	159000	Hardebeck Rd	Gaston Rd	Dixon Mill Rd	RC	0.168
107	159200	Harrington Rd	Kerkman Rd	Roy Rd	RC	4.124
108	161500	Helvetia Rd	Hwy 26	Jackson Quarry Rd	RC	8.638
109	164400	Hillside Rd	Kansas City Rd	Clapshaw Hill Rd	RC	6.814
110	165500	Hornecker Rd	Begin Co.Jur.(.06 se/Br.#1313)	Susbauer Rd	RC	3.798
111	168000	Iowa Hill Rd	Dixon Mill Rd	Golf Course Rd	RC	4.784
112	168500	Jackson Quarry Rd	West Union Rd	Mason Hill Rd	RC	6.082
113	168700	Jackson School Rd	Evergreen Rd	Shadybrook Rd	RC	11.638
114	172100	Johnson School Rd	Simpson Rd	Tongue Ln	RC	5.764
115	172900	Kansas City Rd	Kemper Rd	Greenville Rd	RC	4.946
116	173700	Kemper Rd	Hwy 47	Kansas City Rd	RC	3.550
117	173900	Kerkman Rd	Zion Church Rd	Harrington Rd	RC	2.536
118	174900	Kruger Rd	Elwert Rd	Mountain Home Rd	RC	8.556
119	177100	Laurel Rd	Hwy 219	Bald Peak Rd	RC	6.482
120	178000	Laurelwood Rd	Bald Peak Rd	Spring Hill Rd	RC	6.704
121	187900	McCormick Hill Rd	Laurel Rd	Yamhill Co. Jur.	RC	7.926
122	194400	Mountain Home Rd	Yamhill Co. Line	Hwy 219	RC	7.558
123	194500	Mountaindale Rd	North Av	Wilkesboro Rd	RC	12.804
124	198500	Northrup Rd	Dixie Mountain Rd	Cillins Rd	RC	0.770
125	199200	Norwood Rd	065th Av	082nd Av	RC	1.786
126	199210	Norwood Rd	082nd Av	I-5	RC	0.214
127	201800	Old Cornelius Pass Rd	Cornelius Pass Rd	Multnomah Co. Jur.	RC	4.054
128	201870	Old Hwy 47	Old Hwy 47 (Hwy 47 access)	Hwy 47 (Dilley)	RC	6.884
129	201872	Old Hwy 47	Hwy 47 (e)	Old Hwy 47 (w)	RC	0.238
130	204300	Pacific Dr	Hwy 99 (ne)	Hwy 99 (sw)	RC	1.390
131	206400	Patton Valley Rd	Old Hwy 47	Larson Rd	RC	10.672
132	208100	Phillips Rd	Old Cornelius Pass Rd	Helvetia Rd	RC	4.438
133	211200	Purdin Rd	Hwy 47	Thatcher Rd	RC	2.732
134	216200	Ritchey Rd	UGB	Stringtown Rd	RC	2.444
135	218200	Rood Bridge Rd	Farmington Rd	Hillsboro Jur.	RC	6.152
136	219000	Rosedale Rd	209th Ave	River Rd	RC	3.702
137	219700	Roy Rd	Cornelius -Schefflin Rd	Mountaindale Rd	RC	7.378
138	223600	Scoggins Valley Rd	Hwy 47	West Shore Dr (nw)	RC	15.394
139	223700	Scott Church Rd	Jackson School Rd	Glencoe Rd	RC	3.292
140	224150	Seiffert Rd	Mountain Home Rd	Hwy 219	RC	4.140
141	224300	Sell Rd	Hwy 26	Green Mountain Rd	RC	0.866

	Rd #	Road Name	From	To	FC	UOM
		Contracted Shoulder Spray Cont.				**Shldr Mi**
142	225300	Shadybrook Rd	North Av	Dixie Mountain Rd	RC	5.400
143	226700	Simpson Rd	Hwy 219	Johnson School Rd	RC	0.976
144	228900	Spring Hill Rd	Yamhill Co. Jur.	Hwy 47	RC	12.466
145	229750	Stafford Rd	Strohmayer Rd	Hwy 6	RC	0.862
146	231400	Stringtown Rd	B St	Gales Creek Rd	RC	9.100
147	231500	Strohmayer Rd	Greenville Rd	Stafford Rd	RC	2.756
148	233200	Susbauer Rd	Cornelius Jur.	Zion Church Rd	RC	6.378
149	234800	Thatcher Rd	Gales Creek Rd	Kemper Rd	RC	5.200
150	235900	Tile Flat Rd	Scholls Ferry Rd	Farmington Rd	RC	7.646
151	236100	Timber Rd	Hwy 6	Hwy 26	RC	19.322
152	237300	Tongue Ln	Hwy 219	Iowa Hill Rd	RC	6.236
153	237400	Tonquin Rd	Grahams Ferry Rd	Oregon St	RC	5.046
154	239600	Unger Rd	Hwy 219	Dixon Mill Rd	RC	6.302
155	241000	Vanderschuere	Hwy 219	McCormick Hill Rd	RC	3.538
156	241700	Vernonia Rd	Hwy 26	Columbia Co. Jur.	RC	5.268
157	247550	West Shore Dr	Scoggins Valley Rd (e)	Scoggins Valley Rd (w)	RC	12.010
158	250500	Wilkesboro Rd	Roy Rd	Hwy 47	RC	4.410
159	253500	Wollen Rd	Sellars Rd	Greeb Mountain Rd	RC	2.334
160	253600	Wren Rd	Glencoe Rd	Cornelius-Schefflin Rd	RC	5.252
161	042600	173rd Av	Baseline Rd	Elaine Ct	NR	1.198
162	192400	Miller Hill Rd	Gassner Rd	Farmington Rd	NR	1.632
163	225690	Shaw St	160th Av	185th Av	NR	2.462
164	225695	Shaw St	185th Av	198th Av	NR	1.490
165	109750	Barnes Rd	Multnomah Co. Line	Burnside St	UL	0.202
166	008900	082nd Av	Frobase Rd	Norwood Rd (e-leg)	RL	0.954
167	070600	325th Av	Wohler St	Bridges St	RL	1.150
168	070700	331st Av	Pvt drive (s)	TV Hwy	RL	2.938
169	071100	345th Av	Cook St	TV Hwy	RL	1.990
170	100500	Aerts Rd	Hwy 6	Banks Rd	RL	1.566
171	108300	Balm Grove Lp	Gales Creek Rd (se)	Gales Creek Rd (nw)	RL	0.750
172	110800	Beach Rd	Glencoe Rd	Gordon Rd	RL	1.776
173	111400	Bell Rd	Hwy 99	Yamhill Co. Jur.	RL	2.986
174	111900	Bendemeer Rd	Old Pass Rd	West Union Rd	RL	0.902
175	123250	Campbell Rd	Laurelview Rd	Bald Peak Rd	RL	4.912
176	126500	Cedar Canyon Rd	Hwy 47	Hwy 6 (access)	RL	7.470
177	126502	Cedar Canyon Rd (Spur)	Hwy 6	Cedar Canyon Rd	RL	0.100
178	131800	Conzelmann Rd	Elwert Rd	End of Co. Jur. (w)	RL	1.512
179	133600	Courtney Rd	Mountain Home Rd	End of pavement	RL	0.554
180	139900	Dick Rd	West Union Rd	Pvt gate (n)	RL	5.288
181	142000	Dorland Rd	Solberger Rd	Dixie Mountain Rd	RL	4.622
182	149700	Finnigan Hill Rd	Laurelview Rd	End of pavemt (bridge #1230)	RL	1.434
183	149900	Firdale Rd	Hwy 219	Unger Rd	RL	7.742
184	153700	Geiger Rd	Lafollett Rd	Fern Hill Rd	RL	1.900
185	157500	Groveland Dr	Helvetia Rd	Dead End (w)	RL	2.466
186	159300	Harrison Rd	Mountaindale Rd	Hwy 26	RL	2.496

	Rd #	Road Name	From	To	FC	UOM
		Contracted Shoulder Spray Cont.				**Shldr Mi**
187	159700	Hartwick Rd	Cedar Canyon Rd	Satellite Dr	RL	1.156
188	162200	Hergert Rd	Pvt drive (s)	Blooming-Fern Hill Rd	RL	2.428
189	164600	Hobbs Rd	Corn. Jur. (Brdg #1309 s-end)	Susbauer Rd	RL	1.630
190	164800	Holly Hill Rd	Campbell Rd	End of Pavement	RL	5.892
191	168800	Jacktown Rd	Farmington Rd	Rosedale	RL	3.020
192	169400	Jaquith Rd	Hwy 219	Neugebauer Rd	RL	4.490
193	175645	Lafollett Rd	Blooming-Fern Hill Rd	Barricade (n)	RL	0.710
194	175650	Lafollett Rd	Golf Course Rd	Geiger Rd	RL	1.676
195	176900	LaSalle Rd	Spring Hill Rd	Pvt Drive (e)	RL	2.234
196	177700	Laurelview Rd	Campbell Rd	Holly Hill Rd	RL	3.784
197	178400	Lebeau Rd	Scholls-Sherwood Rd	Edy Rd	RL	5.856
198	179200	Leisy Rd	Hornecker Rd	Wren Rd	RL	2.572
199	181600	Logie Trail	Helvetia Rd	Multnomah Co. Jur.	RL	4.928
200	181900	Long Rd	Susbauer Rd	Cornelius-Schefflin Rd	RL	1.772
201	186200	Marsh Rd	Verboort Rd	Dead End (n)	RL	2.434
202	187100	Mason Hill Rd	Jackson School Rd	Jarrell Rd	RL	4.826
203	191100	Middleton Rd	Hwy 99	Brookman Rd	RL	1.378
204	191600	Midway Rd	Vanderschuere Rd	Hwy 219	RL	1.996
205	193700	Moreland Rd	Dorland Rd	Multnomah Co. Jur.	RL	3.626
206	194900	Mullerleile Rd	Valley Vista Rd	Dick Rd	RL	0.702
207	196200	Murtaugh Rd	Meacham Rd	End of pavement (w)	RL	1.344
208	197500	Neugebauer Rd	Jaquith Rd	Vanderschuere Rd	RL	3.848
209	199340	Nursery Rd	Iowa Hill Rd	Hergert Rd	RL	2.032
210	202400	Old Pass Rd	Cornelius Pass Rd	West Union Rd	RL	1.176
211	202500	Old Pumpkin Ridge Rd	Mountaindale Rd	Pumpkin Ridge Rd	RL	5.480
212	204500	Padgett Rd	Hillsboro Jur.	Hornecker Rd	RL	2.548
213	208200	Pihl Rd	Hwy 26	End of pavement	RL	4.692
214	209100	Pleasant Valley Rd	Scholls Ferry Rd	Pvt drive (s)	RL	3.762
215	209900	Porter Rd	Hwy 47	Verboort Rd	RL	2.902
216	211100	Pumpkin Ridge Rd	Shadybrook Rd	Old Pumpkin Ridge Rd	RL	5.706
217	222900	Schmeltzer Rd	Courtney Rd	Grand Vista Dr	RL	1.550
218	224600	Sewell Rd	Evergreen Rd	Meek Rd	RL	1.030
219	225800	Shearer Hill Rd	Clapshaw Hill Rd	End of pavemt	RL	2.644
220	227400	Solberger Rd	Jarrell Rd	Dorland Rd	RL	1.850
221	239800	Vadis Rd	Gordon Rd	Dersham Rd	RL	2.150
222	242800	Visitation Rd	Verboort Rd	Osterman Rd	RL	1.694
223	252600	Wohler St	325th Av	331st Av	RL	0.498
				Total Shoulder Miles		**863.53**

	Rd #	Road Name	Starting Point	FC	Start MP	End MP	UOM
		Contracted Surface Stabilization					L Mi
1	107620	Bacona Rd	Fisher Rd	RC	1.221	1.804	0.583
2	131100	Collins Rd	Northrup Rd	RC	0.033	0.128	0.095
3	131100	Collins Rd	Northrup Rd	RC	0.364	0.618	0.254
4	131100	Collins Rd	Northrup Rd	RC	0.861	1.280	0.419
5	140720	Dixie Mountain Rd	Kay Rd	RC	0.502	0.725	0.223
6	140720	Dixie Mountain Rd	Kay Rd	RC	2.143	2.309	0.166
7	140720	Dixie Mountain Rd	Kay Rd	RC	3.108	3.319	0.211
8	140800	Dixon Mill Rd	End of pavement	RC	1.855	2.615	0.760
9	156500	Green Mountain Rd	End of pavement (N)	RC	0.950	1.457	0.507
10	156500	Green Mountain Rd	End of pavement (N)	RC	1.542	2.203	0.661
11	156500	Green Mountain Rd	End of pavement (N)	RC	2.297	2.868	0.571
12	113600	Bishop Rd	Helvetia Rd	RL	0.012	0.377	0.365
13	126500	Cedar Canyon Rd	Hwy 6 (access)	RL	3.876	4.279	0.403
14	126500	Cedar Canyon Rd	Hwy 6 (access)	RL	4.777	5.067	0.290
15	126500	Cedar Canyon Rd	Hwy 6 (access)	RL	5.391	5.840	0.449
16	126500	Cedar Canyon Rd	Hwy 6 (access)	RL	6.113	6.625	0.512
17	126500	Cedar Canyon Rd	Hwy 6 (access)	RL	6.893	6.986	0.093
18	132600	Corey Rd	Old Pumpkin Ridge Rd	RL	1.075	1.467	0.392
19	136500	David Hill Rd	Thatcher Rd	RL	2.691	3.010	0.319
20	143400	Dundee Rd	Patton Valley Rd	RL	0.042	0.311	0.269
21	143400	Dundee Rd	Patton Valley Rd	RL	0.360	0.510	0.150
22	143400	Dundee Rd	Patton Valley Rd	RL	0.599	0.844	0.245
23	144200	Eberly Rd	Cedar Canyon Rd	RL	0.157	0.316	0.159
24	144200	Eberly Rd	Cedar Canyon Rd	RL	0.387	0.516	0.129
25	145150	Egger Rd	McCormick Hill Rd	RL	0.000	0.336	0.336
26	149700	Finnigan Hill Rd	Laurelview Rd	RL	0.717	1.706	0.989
27	149900	Firdale Rd	Hwy 219	RL	2.692	3.012	0.320
28	149900	Firdale Rd	Hwy 219	RL	3.190	3.543	0.353
29	149900	Firdale Rd	Hwy 219	RL	3.656	3.871	0.215
30	154400	Gibson Rd	Spring Hill Rd	RL	0.000	0.062	0.062
31	154400	Gibson Rd	Spring Hill Rd	RL	0.340	0.571	0.231
32	154400	Gibson Rd	Spring Hill Rd	RL	0.647	1.050	0.403
33	154400	Gibson Rd	Spring Hill Rd	RL	1.162	1.266	0.104
34	160400	Hayward Rd	End of pavement	RL	0.417	1.440	1.023
35	160400	Hayward Rd	End of pavement	RL	1.473	2.450	0.977
36	160400	Hayward Rd	End of pavement	RL	2.578	3.372	0.794
37	164800	Holly Hill Rd	End of pavement	RL	2.946	3.164	0.218
38	169500	Jarrell Rd	Munson Rd	RL	0.044	0.146	0.102
39	174500	Knight Rd	Old Hwy 47	RL	0.260	0.474	0.214
40	174500	Knight Rd	Old Hwy 47	RL	0.649	0.908	0.259
41	178600	Lee Rd	Patton Valley Rd	RL	1.358	2.005	0.647
42	181400	Lodge Rd	Hwy 26	RL	0.000	0.545	0.545
43	181400	Lodge Rd	Hwy 26	RL	0.616	0.788	0.172
44	195700	Murphy Rd	Dairy Creek Rd	RL	0.155	0.656	0.501
45	196200	Murtaugh Rd	(End of pavement) Bridge #19190)	RL	0.672	0.996	0.324
46	196600	Narup Rd	Killen Rd	RL	0.000	0.797	0.797
47	199300	Nowakowski Rd	Hwy 47 (S)	RL	0.028	0.053	0.025

	Rd #	Road Name	Starting Point	FC	Start MP	End MP	UOM
		Contracted Surface Stabilization Cont.					L Mi
48	199300	Nowakowski Rd	Hwy 47 (S)	RL	0.256	0.457	0.201
49	199300	Nowakowski Rd	Hwy 47 (S)	RL	0.736	1.003	0.267
50	199300	Nowakowski Rd	Hwy 47 (S)	RL	1.341	1.546	0.205
51	202500	Old Pumpkin Ridge Rd	Corey Rd	RL	1.491	1.962	0.471
52	206950	Pederson Rd	Munson Rd	RL	0.000	0.455	0.455
53	208200	Pihl Rd	End of pavement	RL	2.421	3.654	1.233
54	208200	Pihl Rd	End of pavement	RL	3.733	3.823	0.090
55	208200	Pihl Rd	End of pavement	RL	3.933	4.003	0.070
56	208200	Pihl Rd	End of pavement	RL	4.214	4.402	0.188
57	220000	Sain Creek Rd	West Shore Dr	RL	0.025	0.163	0.138
58	220000	Sain Creek Rd	West Shore Dr	RL	0.232	0.294	0.062
59	220000	Sain Creek Rd	West Shore Dr	RL	0.336	0.525	0.189
60	221700	Sandstrom Rd	Springhill Rd	RL	0.116	0.208	0.092
61	221700	Sandstrom Rd	Springhill Rd	RL	0.433	0.657	0.224
62	223500	Schofield Rd	Nowakowski Rd	RL	0.320	1.044	0.724
63	223500	Schofield Rd	Nowakowski Rd	RL	1.269	1.469	0.200
64	223500	Schofield Rd	Nowakowski Rd	RL	1.521	1.652	0.131
65	223500	Schofield Rd	Nowakowski Rd	RL	2.048	2.163	0.115
66	223500	Schofield Rd	Nowakowski Rd	RL	2.311	2.401	0.090
67	223600	Scoggins Valley Rd	Hwy 47	RL	7.811	8.354	0.543
68	224400	Sellers Rd	End of pavement (house #18155)	RL	2.026	2.459	0.433
69	225800	Shearer Hill Rd	Clapshaw Hill Rd	RL	1.492	1.992	0.500
70	230000	Stark Rd	Lebeau Rd	RL	0.000	0.501	0.501
71	230300	Stepien Rd	Scoggins Valley Rd	RL	0.000	0.928	0.928
72	231200	Strassel Rd	Hwy 26	RL	0.031	0.094	0.063
73	231200	Strassel Rd	Hwy 26	RL	1.506	2.141	0.635
74	231200	Strassel Rd	Hwy 26	RL	2.291	2.548	0.257
75	231200	Strassel Rd	Hwy 26	RL	2.860	2.995	0.135
76	231200	Strassel Rd	Hwy 26	RL	3.459	3.738	0.279
77	231200	Strassel Rd	Hwy 26	RL	4.773	4.889	0.116
78	231200	Strassel Rd	Hwy 26	RL	5.482	5.643	0.161
79	231200	Strassel Rd	Hwy 26	RL	6.237	6.699	0.462
80	234000	Tanner Creek Rd	Scoggins Valley Rd	RL	0.022	0.111	0.089
81	234000	Tanner Creek Rd	Scoggins Valley Rd	RL	0.322	0.540	0.218
82	234000	Tanner Creek Rd	Scoggins Valley Rd	RL	0.588	0.674	0.086
83	236400	Timmerman Rd	Parson Rd	RL	0.849	1.092	0.243
						Total Miles	28.63