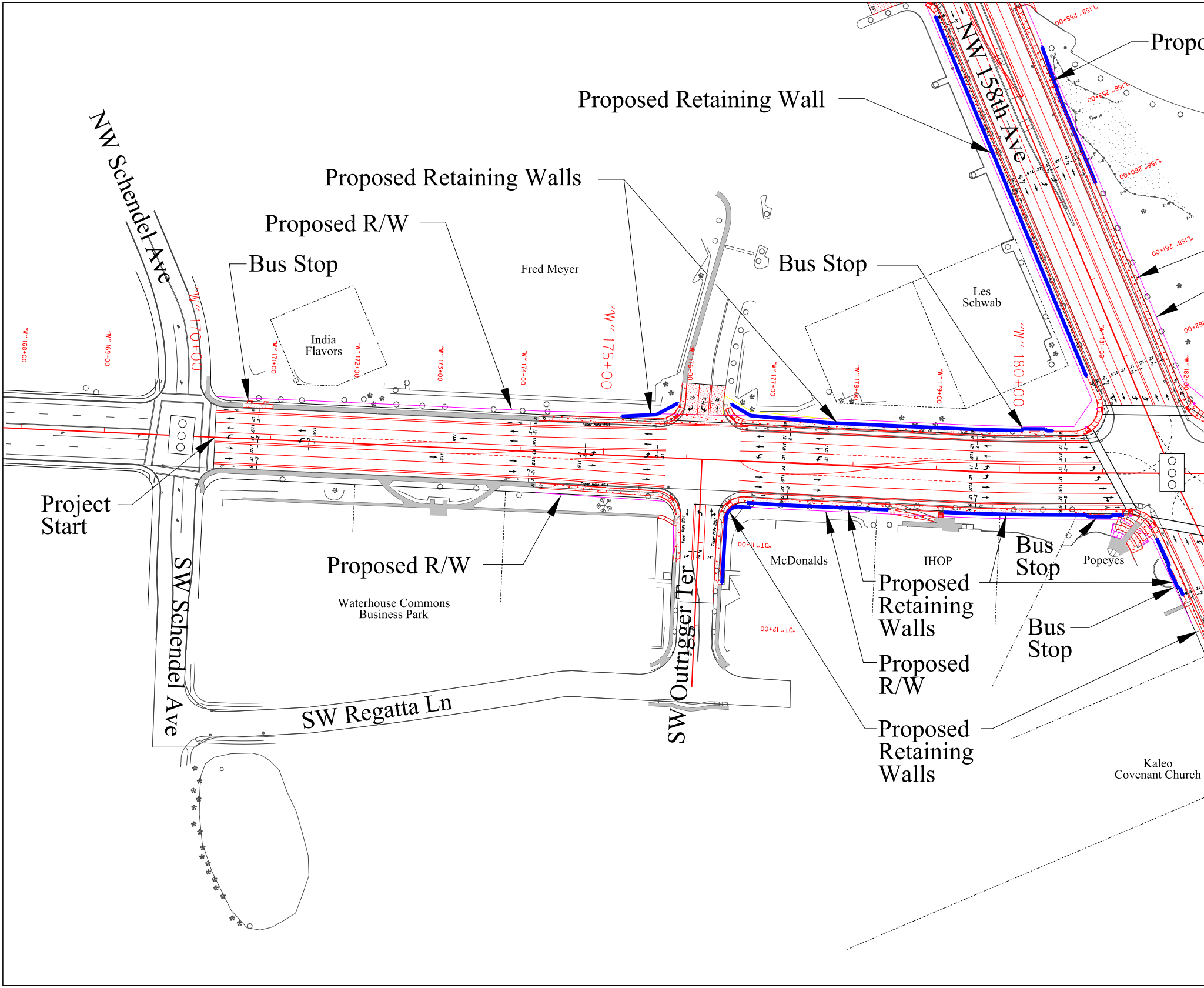
Propo
Proposed Retaining Wall
Proposed Retaining Walls
Proposed R/W
Bus Stop
Bus Stop
Fred Meyer
India Flavors
Les Schwab
NW Schendel Ave
NW 158th Ave
"W" 170+00
"W" 175+00
"W" 180+00
Project Start
Proposed R/W
Waterhouse Commons Business Park
SW Schendel Ave
SW Regatta Ln
SW Outrigger Ter
McDonalds
IHOP
Popeyes
Bus Stop
Proposed Retaining Walls
Bus Stop
Proposed R/W
Proposed Retaining Walls
Kaleo Covenant Church

WALKER ROAD IM

S.W. Schendel Ave

DAVID EVANS AND ASSOCIATES INC.

WASHING

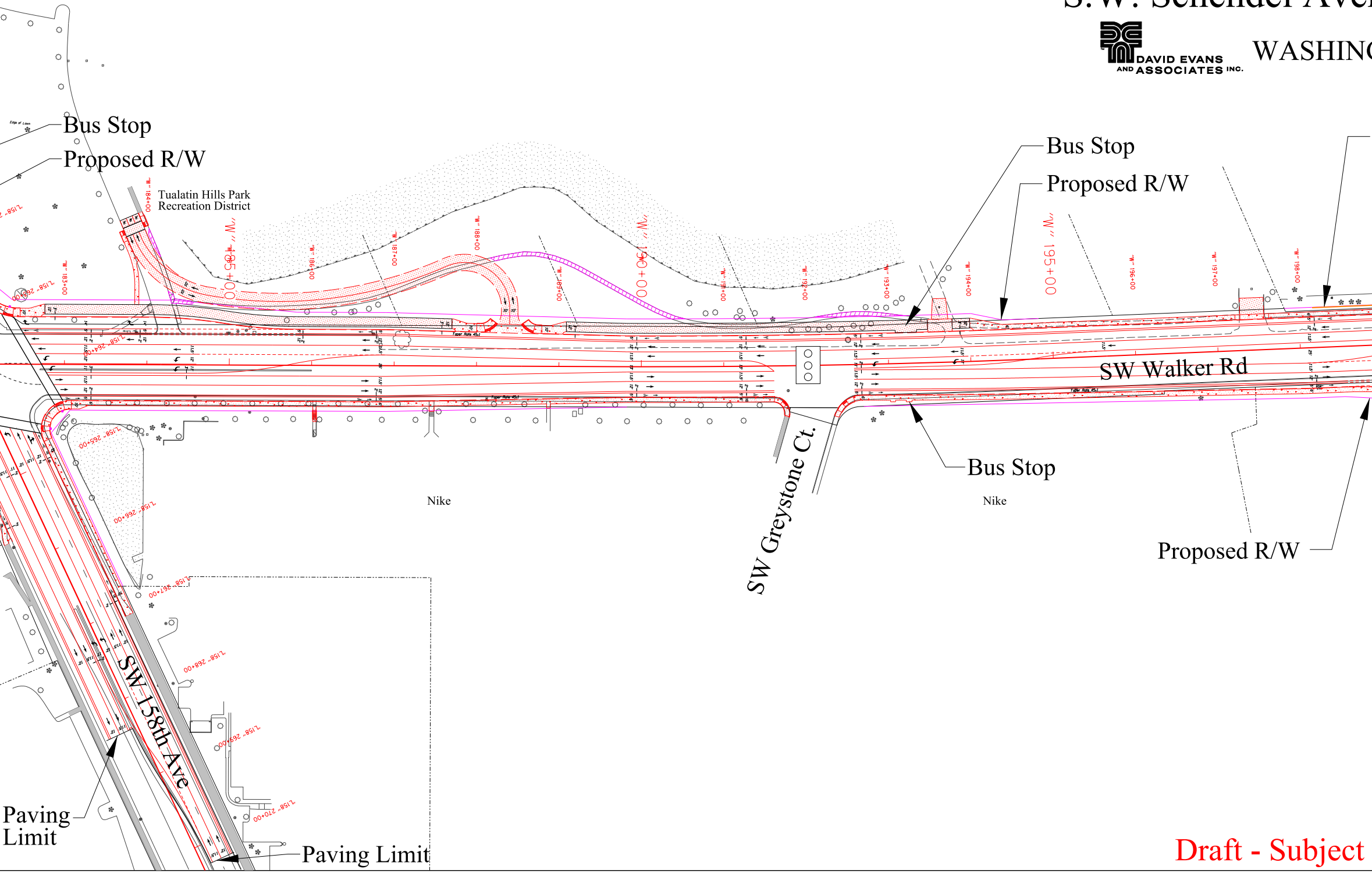
osed Retaining Wall
Bus Stop
Proposed R/W
Tualatin Hills Park
Recreation District
Bus Stop
Proposed R/W
SW Walker Rd
Nike
SW Greystone Ct.
Bus Stop
Nike
Proposed R/W
SW 158th Ave
Paving
Limit
Paving Limit

Draft - Subject

PROVEMENT PROJECT

nue to S.W. Butner Road

GTON COUNTY

JUNE 20, 2020

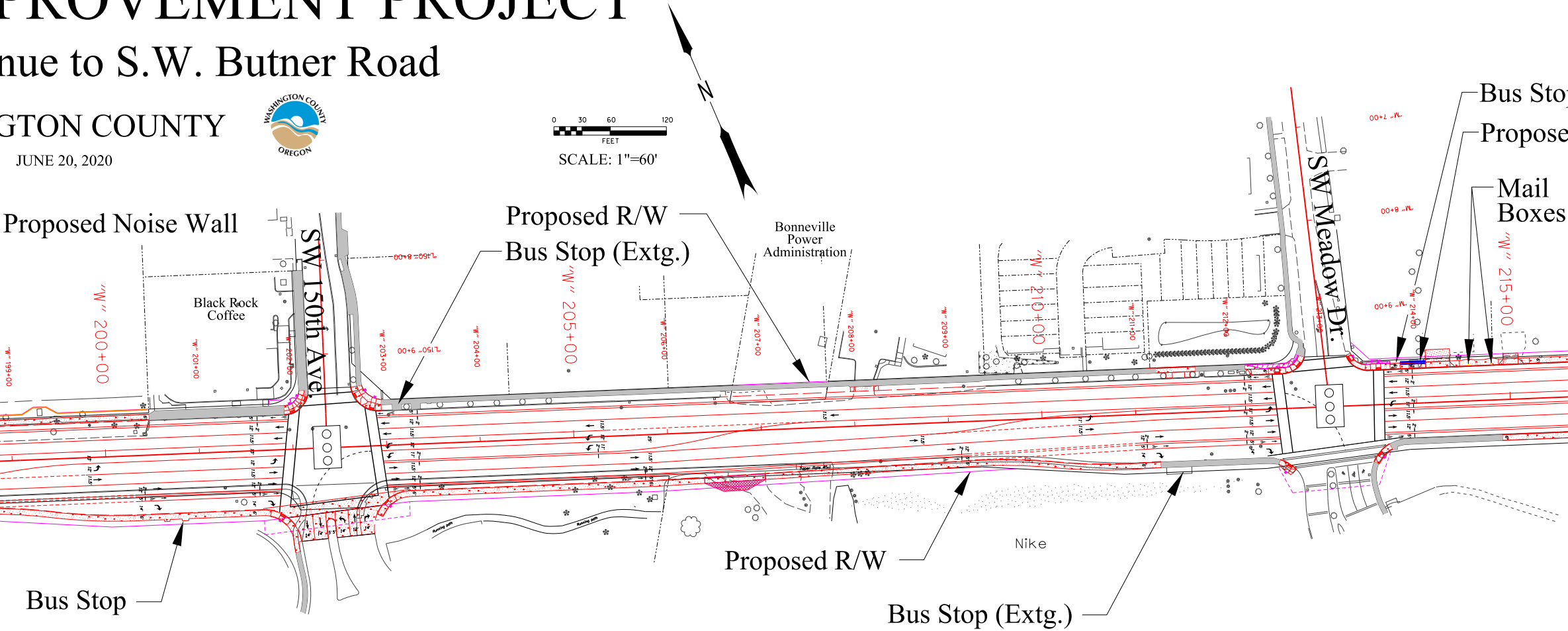
0 30 60 120
FEET
SCALE: 1"=60'
N
Proposed Noise Wall
SW 150th Ave.
Black Rock Coffee
Proposed R/W
Bus Stop (Extg.)
Bonneville Power Administration
SW Meadow Dr.
Bus Sto
Propose
Mail Boxes
"W" 200+00
"W" 205+00
"W" 210+00
"W" 215+00
Bus Stop
Proposed R/W
Nike
Bus Stop (Extg.)

LEGEND:

RIGHT OF WAY:

- Proposed R/W
- Property Line
- Existing R/W

EXISTING FEATURES:

- Existing Wetland
- Existing Wetland Delineation Boundary
- Existing Traffic Signal
- Existing Sidewalk To Remain
- Existing Sidewalk To Remove

PROPOSED FEATURES:

- Proposed Sidewalk
- Proposed Curb
- Proposed Retaining Wall
- Potential Noise Wall

To Change

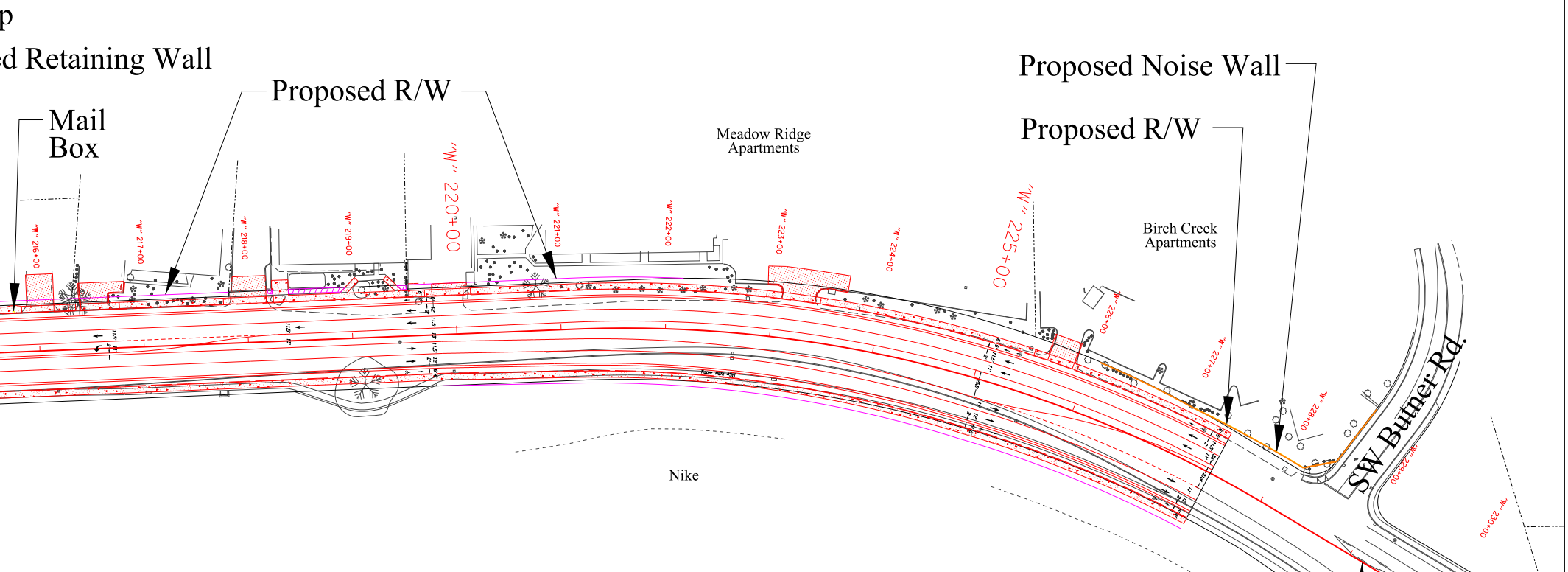
p
d Retaining Wall
Mail Box
Proposed R/W
Meadow Ridge Apartments
"W" 216+00
"W" 217+00
"W" 218+00
"W" 219+00
"W" 220+00
"W" 221+00
"W" 222+00
"W" 223+00
"W" 224+00
"W" 225+00
"W" 226+00
"W" 227+00
"W" 228+00
"W" 229+00
"W" 230+00
Birch Creek Apartments
Proposed Noise Wall
Proposed R/W
SW Butner Rd.
Nike
Project End

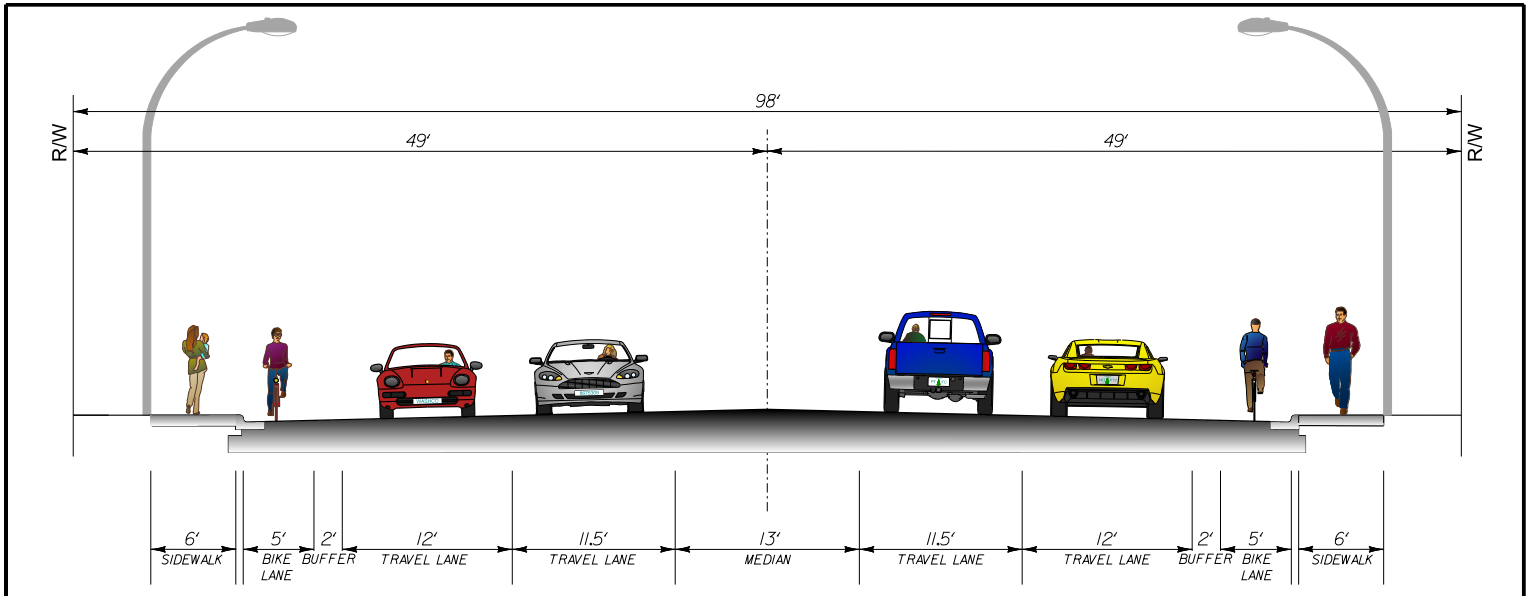
R/W
98'
49'
49'
R/W
6' SIDEWALK
5' BIKE LANE
2' BUFFER
12' TRAVEL LANE
11.5' TRAVEL LANE
13' MEDIAN
11.5' TRAVEL LANE
12' TRAVEL LANE
2' BUFFER
5' BIKE LANE
6' SIDEWALK

TYPICAL ROADWAY SECTION